



AGENDA COORDINATION FORM

Bexar County Commissioners Court

revised CB
Rec'd Office of the County Manager
'25 NOV 12 PM 4:33

Type of Agenda Item (Choose one): Ceremonial <input type="checkbox"/> Special Presentation <input checked="" type="checkbox"/> Time Certain <input type="checkbox"/> Consent <input type="checkbox"/> Individual <input type="checkbox"/>			
Sponsoring Office/Department: Elections		Recipient Agency / Individual Name: Michele Carew	
Contact Person: Michele Carew	Phone Number: 335-0305	Court Date Requested: 11/18/2025	
Presenter: Michele Carew	Phone Number: 335-0305	Deadline for Action: 11/18/2025	
Audio / Visual Presentation: Y <input checked="" type="checkbox"/> N <input type="checkbox"/> PowerPoint? Y <input checked="" type="checkbox"/> N <input type="checkbox"/>		ADA Assistance Required (type):	
Official/Department Head Signature: <i>Michele Carew</i>		Small, Minority, Women-owned Business Enterprise (SMWBE): Impact: Y <input type="checkbox"/> N <input checked="" type="checkbox"/>	

CAPTION:

Discussion and appropriate action regarding requirements of Texas Elections Code 42.005 whereby county election precincts may not contain territory from more than one congressional district as a result of redistricting maps approved by the 89th Legislative 2nd Special Session.

ESTIMATED PRESENTATION TIME: 15

BACKGROUND:

Texas redistricting in 2025 involved a special legislative session initiated by Gov. Greg Abbott to redraw congressional maps. Key events included legislative committee hearings in July and August 2025, the Texas House passing a new map, and Senate committee advancement.

- 449 Precincts are affected by Congressional change
 - 408 precincts changed just Congressional districts (beige)
 - 41 precincts split due to Congressional District change (dark orange)

Sec. 42.005. RELATIONSHIP TO DISTRICTS AND JUSTICE AND COMMISSIONERS PRECINCTS.

(a) A county election precinct, including a consolidated precinct, may not contain territory from more than one of each of the following types of territorial units:

- (1) a commissioners precinct;
- (2) a justice precinct;
- (3) a congressional district;
- (4) a state representative district;
- (5) a state senatorial district; or
- (6) a State Board of Education district.

RECOMMENDED MOTION:

Approval to change elections districts from current congressional district to new congressional district as required by Texas Elections Code 42.005.

FISCAL ASSESSMENT: APPLICABLEYes ☐No ☒Fiscal Note ☐

1	Is this a revenue or expense?	Revenue <input type="checkbox"/>	Expense <input type="checkbox"/>
2	Dollar amount of revenue or expense associated with item?		
3	Is this a budgeted revenue or expense?	Yes <input type="checkbox"/>	No <input type="checkbox"/>
4	Does this item require additional staff?	Yes <input type="checkbox"/>	No <input type="checkbox"/>
5	Will this increase your current budget?	Yes <input type="checkbox"/>	No <input type="checkbox"/>
6	Impact on future Budget? If Yes, Explain in Comments.	Yes <input type="checkbox"/>	No <input type="checkbox"/>
7	Current End-of-Year Expenditure Estimate-for impacted Object Code(s)?		
8	If an expense, what is the current Object Code budget amount?		
9	If an expense, are sufficient funds currently budgeted in the Object Code?	Yes <input type="checkbox"/>	No <input type="checkbox"/>
10	If an expense, are sufficient funds currently budgeted in the Appropriation	Yes <input type="checkbox"/>	No <input type="checkbox"/>
11	List impacted offices or departments or note if countywide:		
12	Fund number:		
13	Org number and Agency Code:		
14	Object Code number:		
15	If this is a grant, what is the estimated amount of program income?		
16	If this is a grant, what is the amount of Grantor funding?		
17	If this is a grant, what is the required County cash match?		
18	If this is a grant, what is the required County in-kind/allocation match?		
19	If this is a grant, was item approved by the Grant Review Committee?	Yes <input type="checkbox"/>	No <input type="checkbox"/>
20	Comments:		
21	Coordinated by: Michele Carew 10/31/2025	Verified By:	

Precinct Changes from Congressional Redistricting 2025

Precinct	Voter Count	CNTY	CONG	CONG_Plan2023	CONG_Plan2023	Congressional Changed	Notes	New Precinct	Extra PCT left over from combining pct's with <100
1001	482	01	35	20	20	1 CC	Changed Congressional		
1002	660	01	20	20	20	0			
1003	2058	01	35	20	20	1 CC			
1004	970	01	20	20	20	0	Split to Create New Pct	1119	
1004	970	01	20	35	35	1 CC			
1005	826	01	20	20	20	0	Split to Create New Pct	1130	
1005	826	01	20	35	35	1 CC			
1006	2063	01	20	20	20	0			
1007	1193	01	20	20	20	0			
1008	1730	01	35	20	20	1 CC			
1009	1776	01	20	20	20	0			
1010	614	01	28	20	20	1 CC			
1011	860	01	20	35	35	1 CC			
1012	2091	01	23	20	20	1 CC			
1013	755	01	20	20	20	0			
1014	930	01	20	20	20	0 CC	Split 03 SAISD to Create New Pct	1133	
1014	930	01	20	35	35	1			
1015	968	01	20	35	35	1 CC			
1016	1117	01	20	35	35	1 CC			
1017	97	01	28	35	35	1 CC			
1018	918	01	20	35	35	1 CC			
1019	268	01	28	35	35	1 CC			
1020	1245	01	28	35	35	1 CC			
1021	1050	01	20	35	35	1 CC			
1022	163	01	20	35	35	1 CC			
1023	186	01	20	35	35	1 CC			
1024	2959	01	20	20	20	0			
1025	542	01	20	35	35	1 CC			
1026	246	01	20	35	35/20	1 CC	Line Adjustment along Cupples Rd and Quinta Rd. no new pct		
1027	578	01	20	20	20	0			
1028	545	01	20	35	35	1 CC			
1029	1567	01	20	20	20	0			

Precinct Changes from Congressional Redistricting 2025

1030	90	01	23	23	23	0				
1031	1433	01	20	20	20	0				
1032	2321	01	20	20	20	0				
1033	1766	01	23	23	23	0				
1034	5423	01	23	23	23	0				
1034	5423	01	23	23	23	0 >5000	5000 split		1074	
1035	1	01	23	23	23	0				
1036	2488	01	23	23	23	0				
1037	1716	01	20	35	35	1 CC				
1038	784	01	20	35	35	1 CC				
1039	3234	01	20	35	35	1 CC				
1040	1543	01	20	35	35	1 CC				
1041	1608	01	20	35	35	1 CC				
1042	1132	01	20	35	35	1 CC				
1043	1541	01	20	20	20	0				
1044	1179	01	20	35	35	1 CC				
1045	1010	01	20	35	35	1 CC				
1046	739	01	20	35	35	1 CC				
1047	1639	01	20	35	35	1 CC				
1048	1207	01	20	35	35	1 CC				
1049	1475	01	20	35	35	1 CC				
1050	618	01	28	35	35	1 CC				
1051	1856	01	28	35	35	1 CC				
1052	1795	01	28	35	35	1 CC				
1053	15	01	28	35	35	1 CC				
1054	2273	01	28	35	35	1 CC				
1055	1909	01	20	20	20	0				
1056	4912	01	28	35	35	1 CC				
1057	401	01	28	35	35	1 CC				
1058	2570	01	23	35	35	1 CC				
1059	507	01	23	35	35	1 CC				
1060	1352	01	20	35	35	1 CC				
1061	2794	01	20	35	35	1 CC				
1062	0	01	23	35	35	1 CC				
1063	385	01	23	35	35	1 CC				

Precinct Changes from Congressional Redistricting 2025

1064	77	01	23	35	35	1 CC		
1065	1032	01	23	35	35	1 CC		
1066	23	01	23	35	35	1 CC		
1067	2198	01	23	35	35	1 CC		
1068	5241	01	23	23	23	0		
1068	5241	01	23	23	23	0 >5000	5000 split	1161
1069	483	01	20	20	20	0		
1069	483	01	20	23	23	1 CC	Split to Create New Pct	1134
1070	1037	01	23	20	20	1 CC		
1071	1988	01	20	20	20	0		
1072	1792	01	20	20	20	0		
1073	3284	01	20	20	20	0 CC	Split 01 to combine with split from 1108, combine with 1156	
1073	3284	01	20	23	23	1		
1074	23	01	20	20	20	0 <100	Combine 1074, 1119 into 1005 ACCD Split	1074
1075	1833	01	20	35	35	1 CC		
1076	2891	01	20	20	20	0		
1077	1526	01	20	20	20	0		
1078	108	01	20	20	20	0		
1079	2389	01	20	20	20	0		
1080	2319	01	23	20	20	1 CC		
1081	2084	01	23	23	23	0		
1082	3027	01	20	20	20	0		
1083	2631	01	20	20	20	0		
1084	1787	01	20	20	20	0		
1085	1627	01	20	20	20	0		
1086	2404	01	20	20	20	0		
1087	1143	01	20	20	20	0		
1087	1143	01	20	23	23	1 CC	Split 02 to Create New Pct, combine with split from 1138	1135
1088	899	01	20	20	20	0		
1089	48	01	20	20	20	0 CC	Split 01 to Create New Pct	1160
1089	48	01	20	35	35	1		
1090	0	01	20	20	20	0		
1091	994	01	28	35	35	1 CC		
1092	1872	01	23	35	35	1 CC		
1093	1346	01	20	20	20	0		

Precinct Changes from Congressional Redistricting 2025

1094	3892	01	20	35	35	1 CC		
1095	259	01	23	23	23	0		
1096	176	01	20	20	20	0		
1097	167	01	20	35	35	1 CC		
1098	781	01	35	20	20	1 CC		
1099	2765	01	20	20	20	0		
1100	2946	01	20	20	20	0		
1101	0	01	20	20	20	0 <100	Combine with 1130	
1102	1158	01	28	35	35	1		
1103	2815	01	23	23	23	0		
1104	3009	01	20	20	20	0		
1105	1441	01	23	35	35	1		
1106	0	01	20	23	23	1 <100	Combine with 1135 Edwards split	
1107	3714	01	28	35	35	1		
1108	1782	01	20	20	20	0 CC	Split norther corner of pct, combine with new pct from 1073, combine with 1156	
1108	1782	01	20	20	20	0		
1108	1782	01	20	23	23	1 CC	Split off west side of the pct, create new precinct, combine with 1156	
1109	59	01	20	20	20	0 <100	Combine with 1093	1109
1110	3643	01	20	20	20	0		
1111	3286	01	20	20	20	0		
1112	2592	01	20	20	20	0		
1113	2654	01	20	20	20	0		
1114	847	01	23	35	35	1 CC		
1115	919	01	28	35	35	1 CC		
1116	1430	01	23	23	23	0		
1117	347	01	28	35	35	1 CC		
1118	5546	01	23	23	23	0		
1118	5546	01	23	23	23	0 >5000	5000 split	1109
1119	140	01	20	20	20	0 <100	Combine 1074, 1119 into 1005 ACCD Split	1119
1120	163	01	20	20	20	0		
1121	2121	01	20	23	23	1 CC		
1122	2995	01	23	20	20	1 CC	Split to Create New Pct	1161
1122	2995	01	23	23	23	0		
1123	420	01	23	35	35	1 CC		

Precinct Changes from Congressional Redistricting 2025

1124	246	01	20	35	35	1 CC		
1125	2263	01	23	23	23	0		
1126	0	01	28	20	20	1 CC		
1127	299	01	20	35	35	1 CC		
1128	3292	01	23	23	23	0		
1129	4428	01	20	20	20	0		
1130	0	01	20	20	20	0 <100	Combine with 1101	1130
1131	0	01	20	35	35	1 CC		
1132	499	01	28	35	35	1 CC		
1133	5	01	23	35	35	1 <100	Combine with 1094	1133
1134	0	01	23	23	23	0 <100	Combine with 1036 Edwards split	1134
1135	0	01	23	23	23	0 <100	Combine with 1106 Edwards split	1135
1136	1	01	20	20	20	0		
1136	1	01	20	23	23	1 CC	Split create new pct	1162
1137	0	01	20	23	23	1		
1138	973	01	23	20	20	1		
1138	973	01	23	23	23	0 CC	Split combine with new pct from 1087	
1139	2275	01	20	20	20	0		
1140	1260	01	20	20	20	0 CC	Split create new pct	1163
1140	1260	01	20	23	23	1		
1141	4144	01	20	23	23	1 CC		
1142	2148	01	20	20	20	0		
1143	3741	01	20	23	23	1 CC		
1144	3035	01	23	23	23	0		
1145	2315	01	23	23	23	0		
1146	351	01	23	35	35	1 CC		
1147	2630	01	20	20	20	0		
1148	1276	01	20	20	20	0		
1149	2153	01	20	20	20	0		
1150	3011	01	20	23	23	1 CC		
1151	4552	01	20	23	23	1 CC		
1152	1654	01	20	20	20	0		
1153	2588	01	23	23	23	0		
1154	2264	01	23	23	23	0		
1155	1672	01	20	20	20	0		

Precinct Changes from Congressional Redistricting 2025

1156	1865	01	20	20	20	0		
1156	1865	01	20	23	23	1 CC	Split 01 to combine with new pct split from 1108	
1157	2615	01	20	20	20	0		
1158	1426	01	23	20	20	1 CC		
1159	323	01	20	35	35	1 CC		
2001	647	01	35	20	20	1 CC		
2002	1051	01	35	20	20	1 CC		
2003	1894	01	35	20	20	1 CC		
2004	1604	01	35	20	20	1 CC		
2005	884	01	35	20	20	1 CC		
2006	15	01	20	20	20	0 <100	Combine 2006, 2177 in to 2059 Edwards Split	2006
2007	1542	01	35	20	20	1 CC		
2008	1020	01	35	20	20	1 CC		
2009	1841	01	20	20	20	0		
2010	464	01	21	21	21	0		
2011	7	01	20	20	20	0		
2012	80	01	20	20	20	0		
2013	1095	01	20	20	20	0		
2014	1162	01	20	20	20	0		
2015	1885	01	20	20	20	0		
2016	1243	01	20	20	20	0		
2017	1107	01	20	20	20	0		
2018	1058	01	35	20	20	1 CC		
2019	1397	01	20	20	20	0		
2020	3027	01	20	20	20	0		
2020	3027	01	20	23	23	1 CC	Combine with 2044's new pct, create new sub 02 Edwards Split	
2021	30	01	20	20	20	0		
2022	1537	01	20	20	20	0		
2023	2332	01	20	20	20	0		
2024	1059	01	20	20	20	0		
2025	2332	01	20	20	20	0		
2026	2014	01	20	20	20	0		
2027	1126	01	20	20	20	0		
2028	1883	01	20	20	20	0		
2029	1091	01	35	20	20	1 CC		

Precinct Changes from Congressional Redistricting 2025

2030	915	01	20	20	20	0			
2031	1319	01	35	20	20	1 CC			
2032	451	01	35	20	20	1 CC			
2033	985	01	35	20	20	1 CC			
2034	1256	01	35	20	20	1 CC			
2035	1209	01	35	20	20	1 CC			
2036	1165	01	35	20	20	1 CC			
2037	1412	01	23	21	21	1 CC			
2038	1113	01	20	20	20	0 CC	Split 01 and 02 and combine with 2082 and 2054 along Basse Rd		
2038	1113	01	20	21	21	1 CC	Need to delete 03 Alamo Heights,		
2039	1298	01	35	20	20	1 CC			
2040	2459	01	20	20	20	0			
2041	2773	01	20	20	20	0			
2042	1475	01	20	20	20	0			
2043	1122	01	20	20	20	0			
2044	2454	01	20	20	20	0			
2044	2454	01	20	23	23	1 CC	Split and create a new pct	2109	
2045	1075	01	20	20	20	0			
2046	1740	01	20	20	20	0			
2047	1487	01	20	20	20	0			
2048	1720	01	20	20	20	0			
2049	2737	01	20	20	20	0	do we need 2049 02, the whole pct is in Northside2		
2049	2737	01	20	23	23	1 CC	Split and create a new pct	2113	
2050	1643	01	20	20	20	0			
2051	619	01	35	20	20	1 CC			
2052	980	01	35	20	20	1 CC			
2053	1238	01	35	20	20	1 CC			
2054	0	01	35	20	20	1 CC	Split and combine with 2038		
2054	0	01	35	21	21	1 CC	Split and combine with 2038		
2055	1661	01	35	20	20	1 CC	Slight overlap on Annie St do not think that we need to create a precincts. Line Adjustment		
2056	1380	01	20	20	20	0			
2057	2178	01	20	20	20	0			
2058	953	01	20	20	20	0			
2059	1561	01	20	20	20	0			

Precinct Changes from Congressional Redistricting 2025

2060	1309	01	20	20	20	0			
2061	1233	01	20	20	20	0			
2062	1115	01	20	20	20	0			
2063	1573	01	23	23	23	0			
2064	2276	01	20	20	20	0			
2065	2379	01	20	23	23	1 CC			
2066	3569	01	23	21	21	1 CC			
2067	245	01	35	20	20	1 CC			
2068	3000	01	20	20	20	0			
2069	2885	01	20	20	20	0			
2070	1967	01	35	20	20	1 CC			
2071	807	01	35	20	20	1 CC			
2072	2429	01	20	21	21	1 CC			
2073	1147	01	20	20	20	0			
2074	1029	01	20	20	20	0			
2075	1059	01	35	20	20	1 CC			
2076	2368	01	23	21	21	1 CC			
2077	2257	01	20	20	20	0			
2078	2557	01	20	20	20	0			
2079	658	01	35	20	20	1 CC			
2080	1361	01	20	20	20	0			
2081	50	01	20	20	20	0			
2082	1506	01	20	20	20	0			
2083	683	01	20	20	20	0			
2084	1671	01	23	21	21	1 CC			
2085	965	01	20	20	20	0			
2086	3299	01	20	20	20	0			
2087	1092	01	20	21	21	1 CC			
2088	3655	01	20	20	20	0			
2089	239	01	20	20	20	0			
2090	1952	01	20	20	20	0			
2091	2383	01	20	20	20	0			
2092	388	01	21	21	21	0			
2093	1036	01	20	20	20	0			
2093	1036	01	20	23	23	1 CC	Split 02 to Create New Pct	2116	

Precinct Changes from Congressional Redistricting 2025

2094	133	01	21	20	20	1 CC		
2095	2202	01	20	20	20	0		
2096	2105	01	20	20	20	0		
2097	2373	01	20	21	21	1		
2097	2373	01	20	23	23	1 CC	Split to Create New Pct	2119
2098	1557	01	20	20	20	0		
2099	1570	01	23	21	21	1		
2100	1222	01	20	20	20	0 CC	Split and combine with 2064	
2100	1222	01	20	21	21	1		
2101	81	01	20	20	20	0		
2102	2556	01	20	21	21	1 CC		
2103	316	01	20	20	20	0		
2104	240	01	35	20	20	1 CC		
2105	564	01	35	20	20	1 CC		
2106	502	01	20	20	20	0		
2107	3501	01	20	23	23	1 CC		
2108	875	01	23	21	21	1 CC		
2109	0	01	20	21	21	1 <100	Combine 2109,2116,2132,2155 into 2121 ACCD Split	2109
2110	935	01	20	20	20	0	Combine 2119,2153,2172 into 2110 SARA Split	
2111	1068	01	20	20	20	0		
2112	1624	01	20	20	20	0		
2113	32	01	20	21	21	1 <100	Combine with 2167 ACCD split	2113
2114	2064	01	20	20	20	0		
2115	347	01	23	23	23	0		
2115	347	01	23	23	23	0		2006
2116	0	01	20	21	21	1 <100	Combine 2109,2116,2132,2155 into 2121 ACCD Split	2116
2117	376	01	35	20	20	1 CC		
2118	28	01	20	20	20	0		
2119	252	01	20	20	20	0 <500	Combine 2119,2153,2172 into 2110 SARA Split	2119
2120	4201	01	23	23	23	0		
2121	466	01	20	21	21	1	Combine 2116,2109,2132,2155 into 2121 ACCD Split	
2122	1417	01	20	20	20	0		
2123	2067	01	23	23	23	0		
2124	597	01	20	20	20	0		
2125	4630	01	20	23	23	1 CC		

Precinct Changes from Congressional Redistricting 2025

2126	1658	01	20	20	20	0			
2127	2220	01	20	21	21	1 CC			
2128	618	01	20	20	20	0			
2129	0	01	21	21	21	0			
2130	2048	01	20	20	20	0			
2131	453	01	20	21	21	1 CC			
2132	1	01	20	21	21	1 <100	Combine 2109,2116,2132,2155 into 2121 ACCD Split		2132
2133	346	01	20	21	21	1 CC			
2134	919	01	20	20	20	0			
2134	919	01	20	21	21	1	Split to Create New Pct	2132	
2135	627	01	20	21	21	1 CC			
2136	4054	01	23	23	23	0			
2137	1063	01	20	21	21	1 CC			
2138	924	01	20	21	21	1 CC			
2139	1810	01	23	21	21	1 CC			
2140	1678	01	20	20	20	0			
2141	1301	01	20	20	20	0			
2142	324	01	20	20	20	0			
2143	1975	01	20	20	20	0			
2144	1841	01	20	21	21	1 CC			
2145	332	01	20	20	20	0			
2146	77	01	20	20	20	0			
2147	710	01	20	23	23	1 CC			
2148	3125	01	20	20	20	0			
2149	1744	01	20	20	20	0			
2149	1744	01	20	21	21	1	Split, combine with 2167		
2150	8	01	21	21	21	0 <100	Combine with 2010 01 ACCD split		2150
2151	58	01	20	20	20	0	Combine with 2157		
2152	565	01	35	20	20	1 CC			
2153	317	01	20	20	20	0 <500	Combine 2119,2153,2172 into 2110 SARA Split		2153
2154	4013	01	20	23	23	1 CC			
2155	2	01	20	21	21	1 <100	Combine with 2109,2116,2132,2155 into 2121 ACCD Split		2155
2156	1057	01	20	20	20	0			
2157	0	01	20	20	20	0 <100	Combine with 2151		2157
2158	0	01	23	23	23	0			

Precinct Changes from Congressional Redistricting 2025

2159	209	01	20	21	21	1 CC		
2160	5	01	23	23	23	0		
2161	210	01	23	21	21	1 CC		
2162	889	01	20	20	20	0		
2163	2379	01	20	21	21	1 CC		
2164	1986	01	20	20	20	0		
2165	2819	01	20	21	21	1 CC		
2166	1629	01	20	21	21	1 CC		
2167	36	01	20	21	21	1 CC		
2168	1394	01	20	20	20	0		
2169	1409	01	20	20	20	0		
2170	2637	01	20	21	21	1 CC		
2171	1428	01	20	20	20	0		
2172	402	01	20	20	20	0 <500	Combine 2119,2153,2172 into 2110 SARA Split	2172
2173	1237	01	20	20	20	0		
2174	2313	01	20	21	21	1 CC		
2175	1726	01	20	20	20	0		
2176	1270	01	23	21	21	1 CC	Renumber to remove gaps	2172
2177	0	01	35	20	20	1 <100	Combine with 2059	2177
2178	990	01	35	20	20	1 CC	Renumber to remove gaps	2157
2179	81	01	20	23	23	1 <100	Combine with 2123 Northside split	2179
2180	2921	01	20	23	23	1 CC	Renumber to remove gaps	2155
2181	3151	01	23	23	23	0	Renumber to remove gaps	2153
2182	3333	01	23	23	23	0	Renumber to remove gaps	2150
3001	3417	01	21	23	23	1 CC		
3002	71	01	23	23	23	0		
3003	566	01	23	23	23	0		
3004	0	01	20	21	21	1 CC		
3005	4986	01	23	23	23	0		
3006	236	01	21	21	21	0		
3007	3304	01	21	21	21	0		
3008	102	01	23	23	23	0 <100	Combine 3008,3158 into 3106	3008
3009	34	01	23	23	23	0		
3010	562	01	20	21	21	1 CC		
3011	943	01	21	21	21	0		

Precinct Changes from Congressional Redistricting 2025

3012	132	01	23	23	23	0			
3013	1684	01	21	21	21	0			
3014	525	01	21	21	21	0			
3015	1620	01	21	21	21	0			
3016	0	01	21	21	21	0			
3017	3335	01	23	23	23	0			
3018	1378	01	21	20	20	1	Adjustment along Railroad tracks		
3018	1378	01	21	21	21	0			
3019	231	01	21	23	23	1 CC			
3020	2375	01	21	21	21	0			
3021	40	01	21	21	21	0			
3022	864	01	21	21	21	0			
3023	71	01	21	23	23	1 CC			
3024	0	01	21	21	21	0			
3025	1689	01	21	21	21	0			
3026	1409	01	21	21	21	0			
3027	81	01	21	21	21	0			
3028	2105	01	21	35	35	1 CC			
3029	1172	01	20	21	21	1 CC			
3030	2078	01	23	23	23	0			
3031	23	01	21	21	21	0 <100	Combine with 3014		
3032	26	01	20	23	23	1 <100	Combine with 3098		
3033	2095	01	23	23	23	0			3031
3034	2550	01	23	23	23	0			3032
3035	789	01	20	21	21	1 CC			
3036	3963	01	20	21	21	1 CC			
3037	101	01	21	23	23	1 CC			
3038	1170	01	21	21	21	0			
3039	4304	01	23	23	23	0			
3040	2056	01	21	35	35	1 CC			
3041	672	01	21	21	21	0			
3042	2520	01	23	23	23	0			
3043	2964	01	23	23	23	0			
3044	1391	01	21	23	23	1 CC			
3045	1498	01	23	23	23	0			

Precinct Changes from Congressional Redistricting 2025

3046	1537	01	21	21	21	0			
3047	595	01	21	21	21	0			
3048	1511	01	21	21	21	0			
3049	1208	01	21	21	21	0			
3050	994	01	21	21	21	0	Split and combine with 3049 01		
3050	994	01	21	35	35	1			
3051	342	01	23	23	23	0			
3052	1594	01	21	23	23	1 CC			
3053	1771	01	21	21	21	0			
3054	105	01	35	20	20	1 CC			
3055	3702	01	23	23	23	0			
3056	1975	01	20	21	21	1 CC			
3057	608	01	21	23	23	1 CC			
3058	3591	01	20	21	21	1 CC			
3059	1970	01	21	21	21	0			
3060	1881	01	21	21	21	0			
3061	1926	01	21	21	21	0			
3062	33	01	21	21	21	0			
3063	1794	01	21	21	21	0			
3064	418	01	21	21	21	0			
3065	3332	01	21	23	23	1 CC			
3066	1824	01	21	21	21	0			
3067	1522	01	21	21	21	0			
3068	1696	01	21	21	21	0			
3069	945	01	21	21	21	0			
3070	2300	01	21	23	23	1 CC			
3071	2366	01	20	21	21	1 CC			
3072	3957	01	21	21	21	0			
3073	1483	01	23	21	21	1 CC			
3074	2419	01	23	21	21	1	Split to Create New Pct		
3074	2419	01	23	23	23	0			
3075	3006	01	23	21	21	1	Split to Create New Pct		
3075	3006	01	23	23	23	0			
3076	1249	01	23	23	23	0			
3077	2343	01	21	23	23	1 CC			

Precinct Changes from Congressional Redistricting 2025

3078	2750	01	21	23	23	1 CC		
3079	2945	01	21	21	21	0		
3080	1019	01	21	21	21	0		
3081	1987	01	21	21	21	0		
3082	2286	01	21	35	35	1 CC		
3083	1586	01	21	21	21	0		
3083	1586	01	21	23	23	1	Access road create a new pct	3128
3084	1630	01	21	35	35	1 CC		
3085	1146	01	21	21	21	0		
3086	1427	01	21	23	23	1 CC		
3087	1059	01	21	21	21	0	Access road create a new pct	3133
3087	1059	01	21	35	35	1		
3088	4104	01	21	21	21	0		
3089	4105	01	23	23	23	0		
3090	2892	01	21	35	35	1 CC		
3091	741	01	21	23	23	1 CC		
3092	2439	01	21	23	23	1 CC		
3093	2506	01	23	23	23	0		
3094	4313	01	23	23	23	0		
3095	3125	01	20	21	21	1 CC		
3096	582	01	23	23	23	0		
3097	0	01	23	23	23	0		
3098	1092	01	23	23	23	0		
3099	3645	01	23	23	23	0		
3100	3580	01	21	35	35	1 CC		
3101	2505	01	23	23	23	0		
3102	2887	01	21	23	23	1 CC		
3103	847	01	21	35	35	1 CC		
3104	2473	01	21	35	35	1 CC		
3105	2091	01	21	35	35	1 CC		
3106	1646	01	23	23	23	0		
3107	1255	01	23	23	23	0		
3108	1694	01	21	35	35	1 CC		
3109	3068	01	20	21	21	1 CC		
3110	3116	01	21	35	35	1 CC		

Precinct Changes from Congressional Redistricting 2025

3111	0	01	21	21	21	0 <100	Combine with 3006		3111
3112	1514	01	20	21	21	1 CC			
3113	991	01	20	21	21	1 CC			
3114	2137	01	21	21	21	0			
3115	1733	01	23	21	21	1 CC			
3116	1748	01	21	21	21	0			
3117	2104	01	21	21	21	0			
3117	2104	01	21	23	23	1	Access road split and combine with 3083 new pct		
3118	814	01	21	35	35	1 CC			
3119	2537	01	21	21	21	0			
3120	3227	01	21	35	35	1 CC			
3121	3074	01	21	23	23	1 CC			
3122	1622	01	21	21	21	0			
3123	1161	01	23	23	23	0			
3124	1669	01	21	21	21	0			
3124	1669	01	21	21	21	0		3008	
3125	4168	01	23	23	23	0			
3126	1892	01	23	23	23	0			
3127	1871	01	23	23	23	0			
3128	51	01	23	23	23	0 <100	Combine with 3051		3128
3129	3192	01	20	21	21	1 CC			
3130	1761	01	23	23	23	0			
3131	0	01	21	21	21	0			
3132	1152	01	21	21	21	0			
3133	0	01	21	21	21	0 <100	Combine 3133,3171 into 3038 accd split		3133
3134	2684	01	20	21	21	1			
3134	2684	01	20	23	23	1	Access road create a new pct	3156	
3135	818	01	21	21	21	0			
3136	867	01	21	21	21	0			
3137	2372	01	21	21	21	0			
3138	56	01	21	23	23	1 CC			
3139	1960	01	21	23	23	1 CC			
3140	35	01	35	21	21	1 CC			
3141	2	01	35	20	20	1 CC			
3142	504	01	20	21	21	1 CC			

Precinct Changes from Congressional Redistricting 2025

3143	1481	01	20	21	21	1 CC		
3144	0	01	21	21	21	0		
3145	3898	01	23	23	23	0		
3146	3310	01	20	21	21	1 CC		
3147	73	01	35	20	20	1	Combine with 3204 ACCD Split, SARA split	
3148	1612	01	23	23	23	0		
3149	3118	01	20	21	21	1 CC		
3150	93	01	21	21	21	0		
3151	3086	01	23	23	23	0		
3152	164	01	23	23	23	0		
3153	1355	01	21	21	21	0		
3154	1587	01	21	21	21	0		
3155	3048	01	23	23	23	0		
3156	0	01	21	21	21	0 <100	Combine with 3027 Edwards split	3156
3157	2561	01	21	35	35	1 CC		
3158	71	01	23	23	23	0 <100	Combine 3008,3158 into 3106	3158
3159	1950	01	35	35	35	0		
3160	1454	01	23	23	23	0		
3161	1963	01	21	21	21	0		
3162	2961	01	23	23	23	0		
3163	2479	01	23	23	23	0		
3164	2065	01	21	21	21	0		
3165	3683	01	21	21	21	0		
3166	478	01	21	21	21	0		
3167	13	01	21	21	21	0 <100	Combine with 3015 SARA Split	3167
3168	611	01	23	23	23	0		
3169	51	01	23	23	23	0		
3170	0	01	21	21	21	0		
3171	0	01	21	21	21	0 <100	Combine with 3133,3171 into 3038 accd split	3171
3172	640	01	20	21	21	1 CC		
3173	3602	01	23	23	23	0		
3174	4854	01	23	23	23	0		
3175	604	01	21	21	21	0		
3176	65	01	23	23	23	0 <100	Combine with 3075	3176
3177	0	01	21	21	21	0		

Precinct Changes from Congressional Redistricting 2025

3178	0	01	21	21	21	0			
3179	0	01	21	21	21	0	Combine with 3069		3179
3180	1011	01	21	35	35	1	CC		
3181	2801	01	21	21	21	0			
3182	726	01	21	21	21	0			
3183	4	01	21	21	21	0			
3184	251	01	23	23	23	0			
3185	288	01	23	23	23	0			
3186	136	01	23	23	23	0			
3187	0	01	23	23	23	0			
3188	0	01	23	23	23	0			
3189	1143	01	23	23	23	0			
3190	242	01	23	23	23	0			
3191	288	01	23	23	23	0			
3192	0	01	23	23	23	0	<100 Combine with 3155		3192
3193	203	01	21	23	23	1	CC		
3194	5535	01	23	23	23	0			
3194	5535	01	23	23	23	0		3031	
3195	2133	01	20	21	21	1	CC		
3196	23	01	23	23	23	0	<100 Combine with 3075		3196
3197	0	01	21	21	21	0	<100 Combine with 3088		3197
3198	743	01	23	23	23	0	Renumber to remove gaps	3192	
3199	3375	01	23	23	23	0	Renumber to remove gaps	3179	
3200	0	01	20	21	21	1	<100 Combine with 3134		3200
3201	553	01	21	21	21	0	Renumber to remove gaps	3171	
3202	1455	01	23	23	23	0	Renumber to remove gaps	3167	
3203	787	01	23	23	23	0	Renumber to remove gaps	3158	
3204	0	01	35	20	20	1	<100 3147 ACCD Split SARA split		3204
3205	0	01	35	20	20	1	CC Renumber to remove gaps	3196	
4001	2463	01	35	20	20	1	CC		
4002	319	01	28	20	20	1	CC		
4003	867	01	28	20	20	1	CC		
4004	573	01	28	20	20	1	CC		
4005	1571	01	35	20	20	1	CC		
4006	621	01	35	20	20	1	CC		

Precinct Changes from Congressional Redistricting 2025

4007	1219	01	21	21	21	0			
4008	687	01	21	20	20	1	Split can combine with 4110, 4119,4178,4183, 4184		
4008	687	01	21	21	21	0			
4009	694	01	35	20	20	1 CC			
4010	1807	01	35	20	20	1 CC			
4011	1033	01	28	20	20	1 CC			
4012	881	01	28	20	20	1 CC			
4013	906	01	28	20	20	1 CC			
4014	157	01	28	20	20	1 CC			
4015	1530	01	35	20	20	1 CC			
4016	2248	01	28	20	20	1 CC			
4017	2131	01	35	20	20	1 CC			
4018	887	01	35	20	20	1 CC			
4019	0	01	28	35	35	1 CC			
4020	510	01	28	35	35	1 CC			
4021	1000	01	35	35	35	0			
4022	207	01	21	35	35	1 CC			
4023	1433	01	28	35	35	1 CC			
4024	2361	01	28	35	35	1 CC			
4025	1251	01	28	35	35	1 CC			
4026	1666	01	28	20	20	1	split combine with 4016		
4026	1666	01	28	35	35	1			
4027	1534	01	28	20	20	1	split combine with 4028		
4027	1534	01	28	20	20	1	split combine with 4028		
4027	1534	01	28	35	35	1			
4028	1793	01	28	20	20	1 CC			
4029	917	01	28	20	20	1 CC			
4030	403	01	28	20	20	1 CC			
4031	1782	01	28	35	35	1	Split and combine with 4141 Adjust pct line		
4032	1664	01	28	35	35	1 CC			
4033	418	01	28	35	35	1 CC			
4034	1770	01	28	35	35	1 CC			
4035	32	01	35	20	20	1 <100	Combine 4035, 4125 into 4091 Accd Split		
4036	2461	01	28	20	20	1 CC			4035
4037	1662	01	28	20	20	1			

Precinct Changes from Congressional Redistricting 2025

4037	1662	01	28	35	35	1	Split create new pct	4035	
4038	377	01	21	21	21	0			
4039	1226	01	28	20	20	1 CC			
4040	1033	01	35	20	20	1 CC			
4041	2192	01	28	20	20	1 CC			
4042	5	01	35	20	20	1 CC			
4043	2973	01	35	35	35	0			
4044	1269	01	35	20	20	1 CC			
4045	2230	01	35	20	20	1 CC			
4046	2349	01	21	35	35	1 CC			
4047	2696	01	35	20	20	1 CC			
4048	1953	01	28	20	20	1			
4048	1953	01	28	35	35	1	Split combine with 4026		
4049	2235	01	35	20	20	1 CC			
4050	1512	01	21	35	35	1 CC			
4051	1700	01	21	35	35	1 CC			
4052	1997	01	21	35	35	1 CC			
4053	767	01	35	35	35	0			
4054	3935	01	35	35	35	0			
4055	1542	01	28	35	35	1 CC			
4056	2867	01	28	35	35	1 CC			
4057	1621	01	28	35	35	1 CC			
4058	1906	01	28	35	35	1 CC			
4059	2189	01	28	35	35	1 CC			
4060	1921	01	35	35	35	0			
4061	1698	01	35	20	20	1 CC			
4062	826	01	28	35	35	1 CC			
4063	639	01	35	20	20	1 CC			
4064	2017	01	35	20	20	1 CC			
4065	1288	01	35	20	20	1 CC			
4066	3225	01	35	20	20	1 CC			
4067	2282	01	35	35	35	0			
4068	295	01	35	35	35	0			
4069	909	01	28	35	35	1 CC			
4070	2898	01	28	35	35	1 CC			

Precinct Changes from Congressional Redistricting 2025

4071	1353	01	28	35	35	1 CC			
4072	958	01	28	35	35	1 CC			
4073	1811	01	28	35	35	1 CC			
4074	1482	01	28	35	35	1 CC			
4075	64	01	28	20	20	1 CC			
4076	202	01	35	20	20	1 CC			
4077	197	01	28	35	35	1 CC			
4078	724	01	28	35	35	1 CC			
4079	1437	01	28	35	35	1 CC			
4080	2095	01	35	20	20	1 CC			
4081	472	01	28	35	35	1 CC			
4082	1720	01	35	20	20	1 CC			
4083	815	01	35	35	35	0			
4084	1402	01	28	20	20	1 CC			
4085	0	01	28	35	35	1 CC			
4086	201	01	28	35	35	1 CC			
4087	0	01	35	35	35	0			
4088	3247	01	35	20	20	1 CC			
4089	3295	01	28	35	35	1 CC			
4090	2149	01	28	35	35	1 CC			
4091	901	01	35	20	20	1 CC			
4092	754	01	28	35	35	1 CC			
4093	2679	01	35	35	35	0			
4094	1848	01	21	35	35	1 CC			
4095	1658	01	21	35	35	1 CC			
4096	2345	01	35	35	35	0			
4097	2337	01	35	35	35	0			
4098	1590	01	21	35	35	1 CC			
4099	1151	01	35	35	35	0			
4100	933	01	35	35	35	0			
4101	761	01	28	35	35	1 CC			
4102	687	01	35	20	20	1 CC			
4103	0	01	28	35	35	1 CC			
4104	1840	01	21	35	35	1 CC			
4105	1320	01	35	35	35	0			

Precinct Changes from Congressional Redistricting 2025

4106	175	01	35	20	20	1 CC		
4107	1153	01	35	35	35	0		
4108	3260	01	21	35	35	1 CC		
4109	1411	01	35	35	35	0		
4110	1058	01	35	20	20	1	Combine 4119,4178,4183,4184 Edwards split into 4110	
4111	10	01	35	20	20	1 CC		
4112	229	01	21	21	21	0		
4113	1030	01	28	20	20	1 CC		
4114	87	01	35	20	20	1 <100	Combine 4114, 4196 into 4163	4114
4115	115	01	21	35	35	1 CC		
4116	24	01	28	35	35	1 <100	Combine 4116,4226,4225 into 4105	4116
4117	496	01	21	35	35	1 CC		
4118	20	01	28	35	35	1 CC		
4119	431	01	35	20	20	1 <100	Combine 4119,4178,4183,4184 Edwards split into 4110	4119
4120	187	01	35	20	20	1 CC		
4121	133	01	28	35	35	1 CC		
4122	74	01	35	21	21	1 CC		
4123	166	01	35	20	20	1 CC		
4124	2092	01	28	35	35	1 CC		
4125	47	01	35	20	20	1 <100	Combine 4035, 4125 into 4091 Accd Split	4125
4126	0	01	28	35	35	1 CC		
4127	70	01	28	20	20	1	Split combine with 4084	
4127	70	01	28	35	35	1		
4128	124	01	35	20	20	1	Split create new pct	4114
4128	124	01	35	20	20	1	Split create new pct	4116
4128	124	01	35	21	21	1		
4129	147	01	28	35	35	1 CC		
4130	963	01	28	35	35	1 CC		
4131	398	01	35	35	35	0 <100	Combine with 4206	4131
4132	2390	01	35	35	35	0		
4133	29	01	28	35	35	1 CC		
4134	0	01	35	35	35	0 <100	Combine with 4206	4134
4135	0	01	35	20	20	1 CC		
4136	900	01	28	35	35	1		
4136	900	01	28	35	35	1		4202

Precinct Changes from Congressional Redistricting 2025

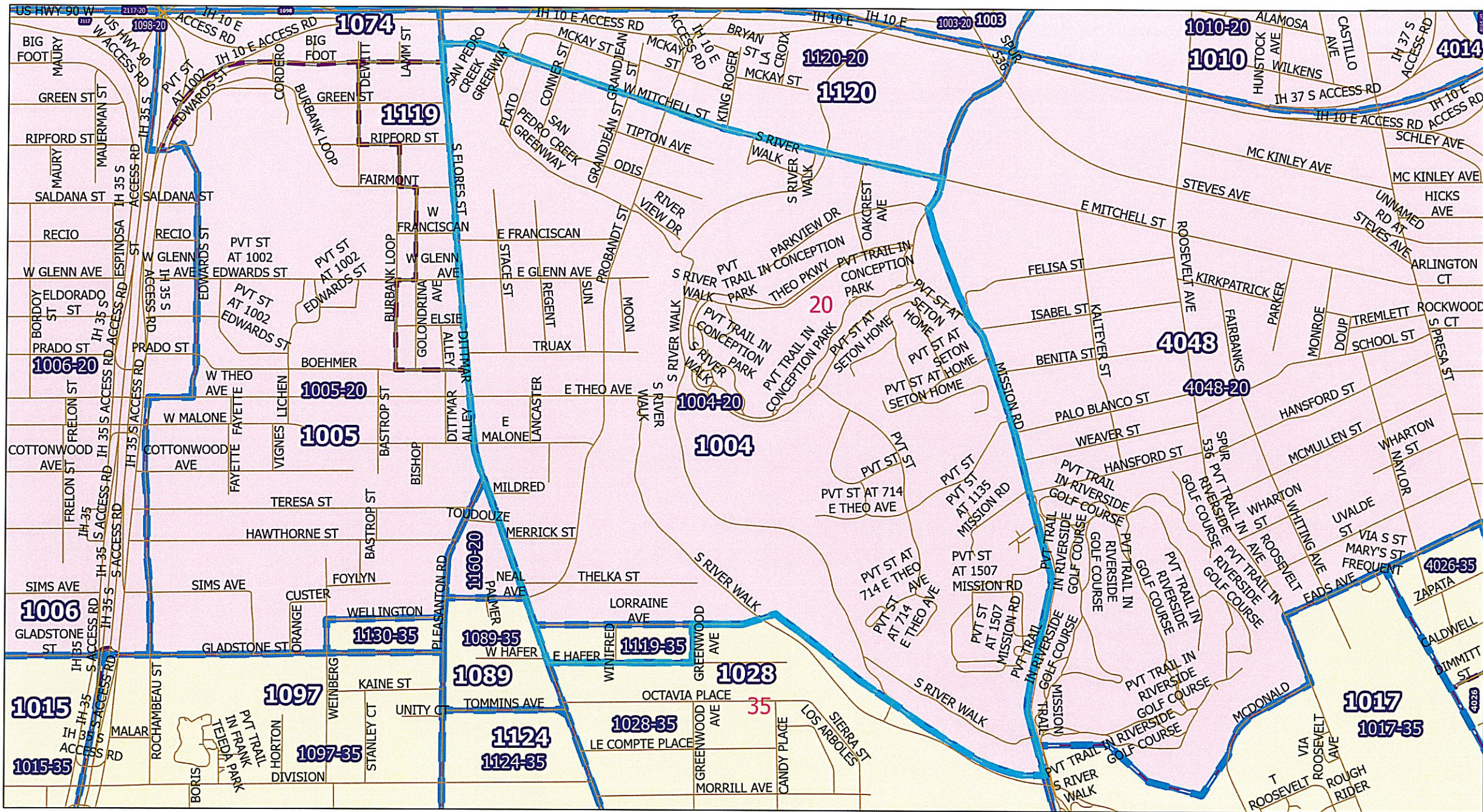
4137	105	01	28	35	35	1 CC		
4138	0	01	35	35	35	0 <100	Combine 4138,4140,4148 into 4093	4138
4139	0	01	35	20	20	1 CC		
4140	0	01	35	35	35	0 <100	Combine 4138,4140,4148 into 4093	4140
4141	215	01	28	20	20	1 CC		
4142	546	01	35	20	20	1 CC		
4143	3665	01	35	20	20	1 CC		
4144	314	01	28	35	35	1 CC		
4145	6	01	35	20	20	1 <100	Combine with 4064	4145
4146	29	01	35	20	20	1 CC		
4147	235	01	21	21	21	0		
4148	0	01	35	35	35	0 <100	Combine 4138,4140,4148 into 4093	4148
4149	492	01	35	35	35	0		
4150	1313	01	35	20	20	1 CC		
4151	159	01	28	35	35	1 CC		
4152	1965	01	35	35	35	0		
4153	361	01	28	35	35	1 CC		
4154	668	01	35	20	20	1 CC		
4155	2171	01	35	20	20	1 CC		
4156	1316	01	35	20	20	1 CC		
4157	1661	01	35	20	20	1 CC		
4158	432	01	35	35	35	0		
4159	11	01	28	35	35	1 CC		
4160	2082	01	35	20	20	1 CC		
4161	746	01	35	20	20	1 CC		
4162	2450	01	28	35	35	1 CC		
4163	2028	01	35	20	20	1 CC		
4164	2237	01	28	35	35	1 CC		
4165	293	01	28	35	35	1 CC		
4166	385	01	35	20	20	1 CC		
4167	50	01	28	35	35	1 CC		
4168	2375	01	35	20	20	1 CC		
4169	307	01	21	35	35	1 CC		
4170	359	01	21	35	35	1 CC		
4171	1429	01	21	35	35	1 CC		

Precinct Changes from Congressional Redistricting 2025

4172	1321	01	21	35	35	1 CC		
4173	1464	01	21	35	35	1 CC		
4174	1003	01	21	35	35	1 CC		
4175	0	01	35	20	20	1 <100	Combine with 4047	4175
4176	923	01	21	35	35	1 CC		
4177	36	01	28	20	20	1 CC		
4178	0	01	35	20	20	1 <100	Combine 4119,4178,4183,4184 Edwards split into 4110	4178
4179	2817	01	21	35	35	1 CC		
4180	4	01	28	35	35	1 CC		
4181	1	01	35	20	20	1 CC		
4182	0	01	35	20	20	1 <100	Combine with 4146	4182
4183	76	01	35	20	20	1 <100	Combine 4119,4178,4183,4184 Edwards split into 4110	4183
4184	20	01	35	20	20	1 <100	Combine 4119,4178,4183,4184 Edwards split into 4110	4184
4185	1	01	35	35	35	0 <100	Combine with 4054	4185
4186	94	01	35	20	20	1		
4186	94	01	35	21	21	1	Split create new pct	4119
4187	0	01	28	35	35	1 CC		
4188	0	01	28	35	35	1 CC		
4189	824	01	35	20	20	1 CC		
4190	5	01	35	35	35	0		
4191	3	01	35	20	20	1 CC		
4192	0	01	35	20	20	1 <100	Combine with 4195 ACCD Split	4192
4193	171	01	35	20	20	1 CC		
4194	180	01	28	35	35	1 CC		
4195	0	01	35	20	20	1 CC		
4196	0	01	35	20	20	1 <100	4114, 4196 into 4163	4196
4197	3	01	35	35	35	0		
4198	2213	01	35	20	20	1 CC		
4199	1559	01	35	35	35	0		
4200	3302	01	28	35	35	1 CC		
4201	23	01	28	35	35	1 CC		
4202	0	01	28	35	35	1 <100	Combine with 4153	4202
4203	302	01	35	20	20	1 CC		
4204	3	01	28	35	35	1 CC		
4205	132	01	35	35	35	0		

Precinct Changes from Congressional Redistricting 2025

4206	552	01	21	35	35	1 CC		
4207	0	01	28	35	35	1 CC	Renumber to remove gaps	4196
4208	0	01	28	35	35	1 CC	Renumber to remove gaps	4192
4209	85	01	28	35	35	1 CC	Renumber to remove gaps	4185
4210	13	01	21	35	35	1 <100	Combine with 4046	4210
4211	28	01	35	20	20	1 CC	Renumber to remove gaps	4184
4212	0	01	28	35	35	1 CC	Renumber to remove gaps	4183
4213	0	01	35	20	20	1 CC	Renumber to remove gaps	4182
4214	1235	01	28	35	35	1 CC	Renumber to remove gaps	4178
4215	1203	01	28	35	35	1 CC	Renumber to remove gaps	4175
4216	840	01	28	35	35	1 CC	Renumber to remove gaps	4148
4217	110	01	28	20	20	1 CC	Renumber to remove gaps	4145
4218	85	01	35	20	20	1 <100	Combine with 4004	4218
4219	12	01	28	20	20	1 <100	Combine with 4005	4219
4220	11	01	28	20	20	1 <100	Combine with 4005	4220
4221	0	01	21	21	21	0	Renumber to remove gaps	4140
4222	254	01	21	21	21	0	Renumber to remove gaps	4138
4223	16	01	28	35	35	1 <100	Combine with 4067	4223
4224	0	01	21	35	35	1 <100	Combine with 4199 NEISD split	4224
4225	658	01	28	35	35	1	Combine 4116,4226,4225 into 4105	4225
4226	174	01	28	35	35	1 <100	Combine 4116,4226,4225 into 4105	4226
4227	0	01	28	35	35	1 <100	Combine with 4043 Edwards Split	4227
4228	672	01	35	20	20	1 CC	Renumber to remove gaps	4134
4229	1062	01	35	20	20	1 CC	Renumber to remove gaps	4121
4230	2106	01	35	20	20	1 CC	Renumber to remove gaps	4125
						449		



Legend


- Streets
- VoterPrecincts_CongRed
- Voter Precincts
- PLANC2333
- Show
- 20
- 21
- 23
- 35
- <all other values>

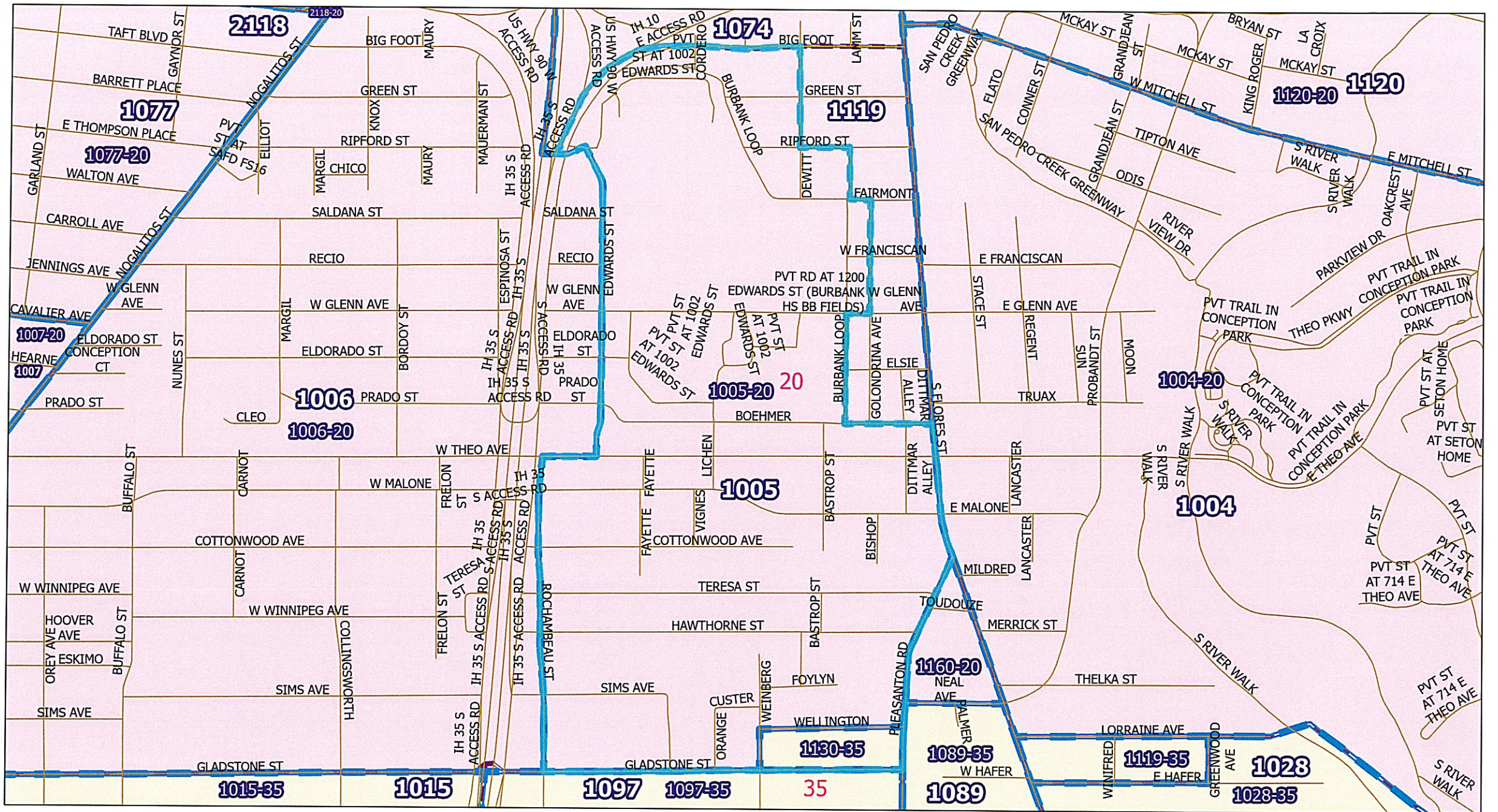
P - 1004 TO 1119 PROPOSED

PREPARED BY THE ELECTIONS OFFICE
MICHELE CAREW, ELECTIONS ADMINISTRATOR
1103 S. FRIO, STE 100
SAN ANTONIO, TEXAS 78207
HTTP://ELECTIONS.BEAX.ORG

Path: S:\Projects 2025\Redistricting\Congressional Redistricting.aprx

NAD 1983 StatePlane Texas South Central FIPS 4204 Feet





Legend

- Streets
- VoterPrecincts_CongRed
- Voter Precincts
- PLANC2333
- Show
- 20
- 21
- 23
- 35
- <all other values>

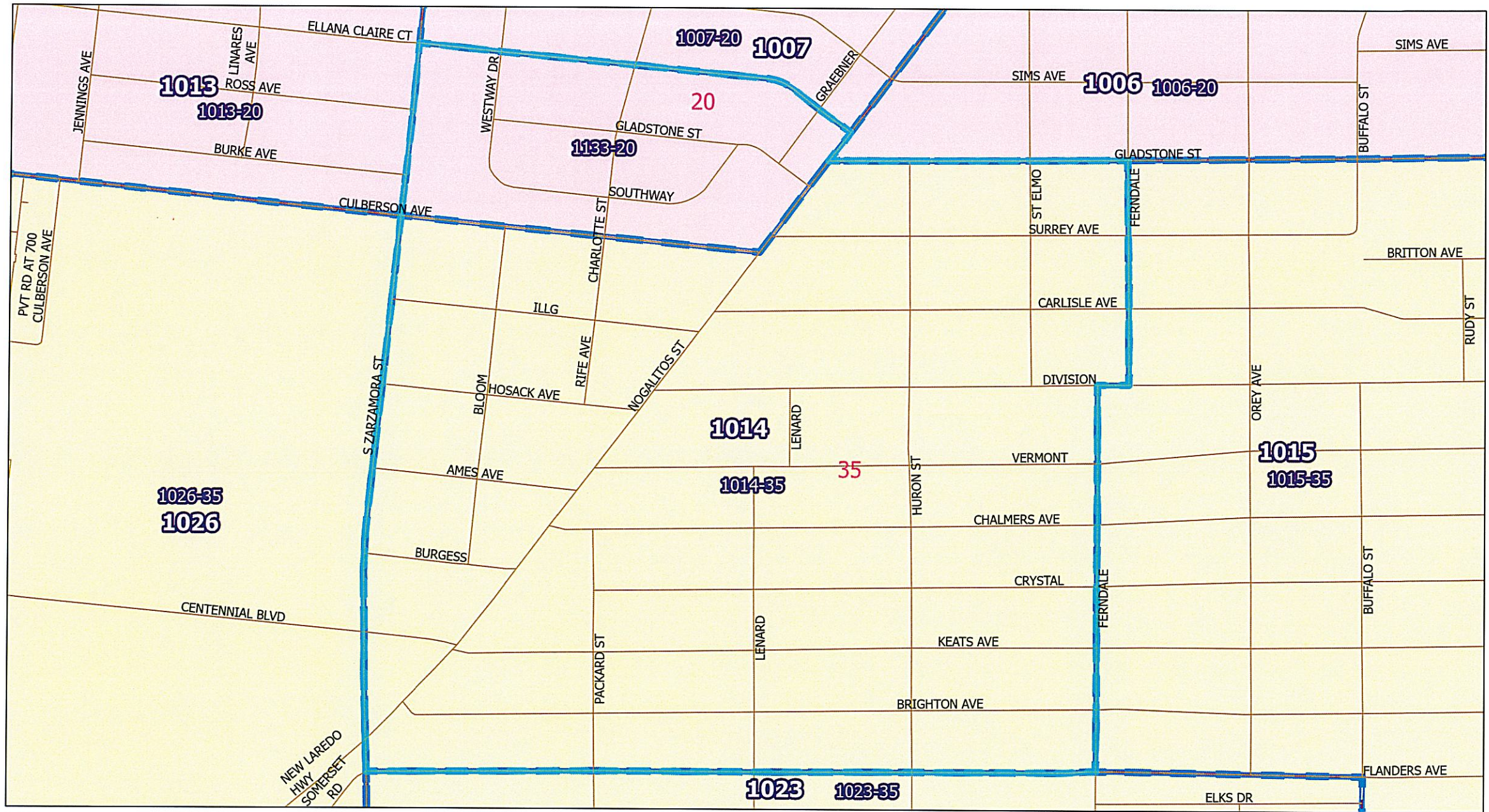
P - 1005 TO 1130 PROPOSED

PREPARED BY THE ELECTIONS OFFICE
MICHELE CAREW, ELECTIONS ADMINISTRATOR
1103 S. FRIED, STE 100
SAN ANTONIO, TEXAS 78207
HTTP://ELECTIONS.BEXAR.ORG

Path: S:\Projects 2025\Redistricting\Congressional Redistricting.aprx

NAD 1983 StatePlane Texas South Central FIPS 4204 Feet

1 inch equals 572 feet
0.0 0.1 0.2 0.3 0.4 0.5 0.6 0.7 0.8 0.9 1.0 1.1 1.2 Miles
Current Time: 11/3/2025 10:13 AM



Legend

- Streets
- VoterPrecincts_CongRed
- Voter Precincts

PLANC2333
Show
[] 20

- 21
- 23
- 35
- <all other values>

P - 1014 TO 1133 PROPOSED

PREPARED BY THE ELECTIONS OFFICE
MICHELE CAREW, ELECTIONS ADMINISTRATOR
1103 S. FRIO, STE 100
SAN ANTONIO, TEXAS 78207
HTTP://ELECTIONS.BEXAR.ORG

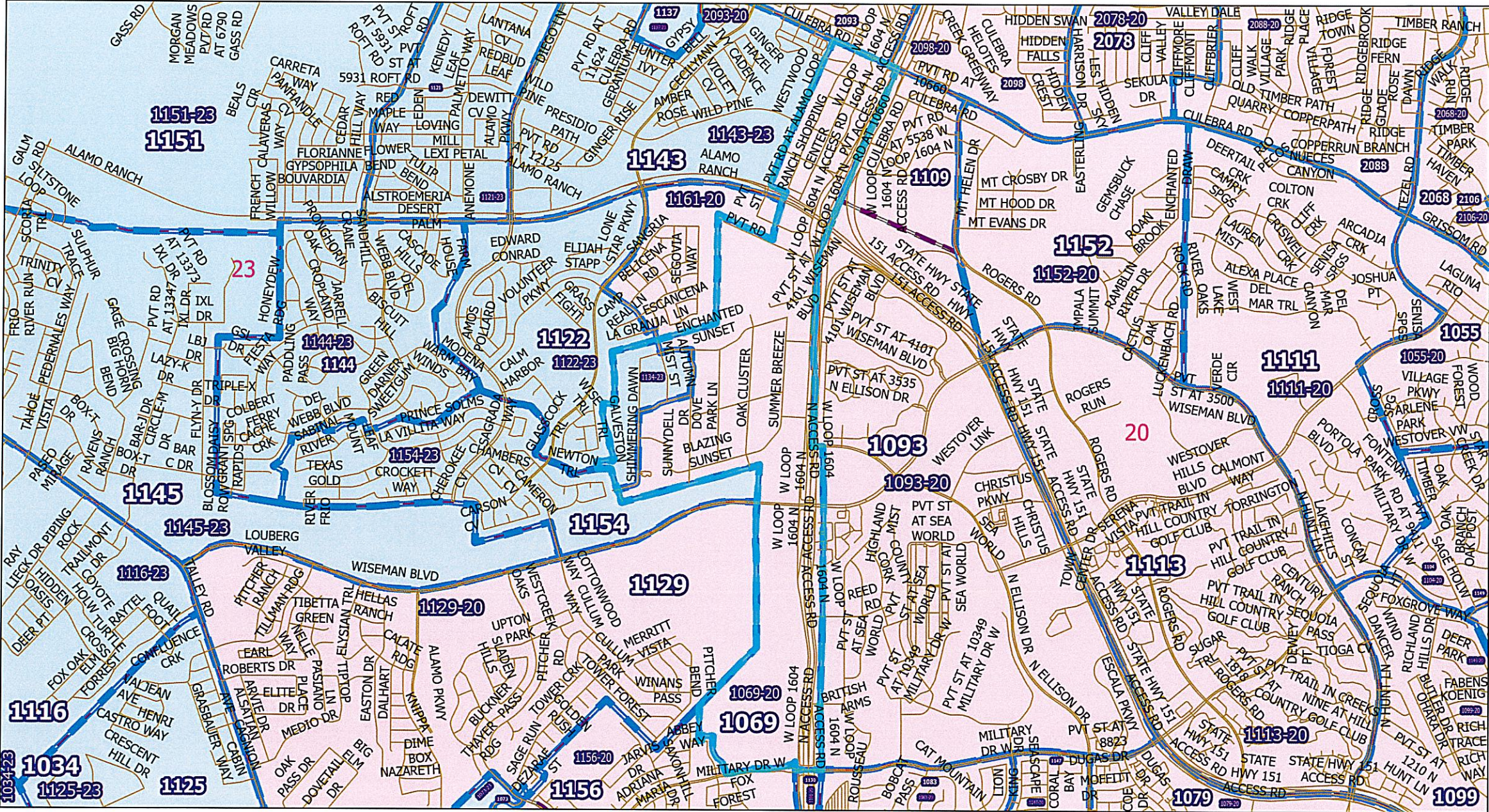
Path: S:\Projects 2025\Redistricting\Congressional Redistricting.aprx

NAD 1983 StatePlane Texas South Central FIPS 4204 Feet

1 inch equals 409 feet

00.18.3 0.6 0.9 1.2 Miles

Current Time: 11/3/2025 10:15 AM



Legend

- Streets
- VoterPrecincts_CongRed
- Voter Precincts

PLANC2333
Show
20

- 21
- 23
- 35
- <all other values>

P - 1069 TO 1134 PROPOSED

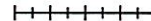
PREPARED BY THE ELECTIONS OFFICE
MICHELLE CAREW, ELECTIONS ADMINISTRATOR
1103 S. FRIO, STE 100
SAN ANTONIO, TEXAS 78207
HTTP://ELECTIONS.BEXAR.ORG

Path: S:\Projects 2025\Redistricting\Congressional Redistricting.aprx

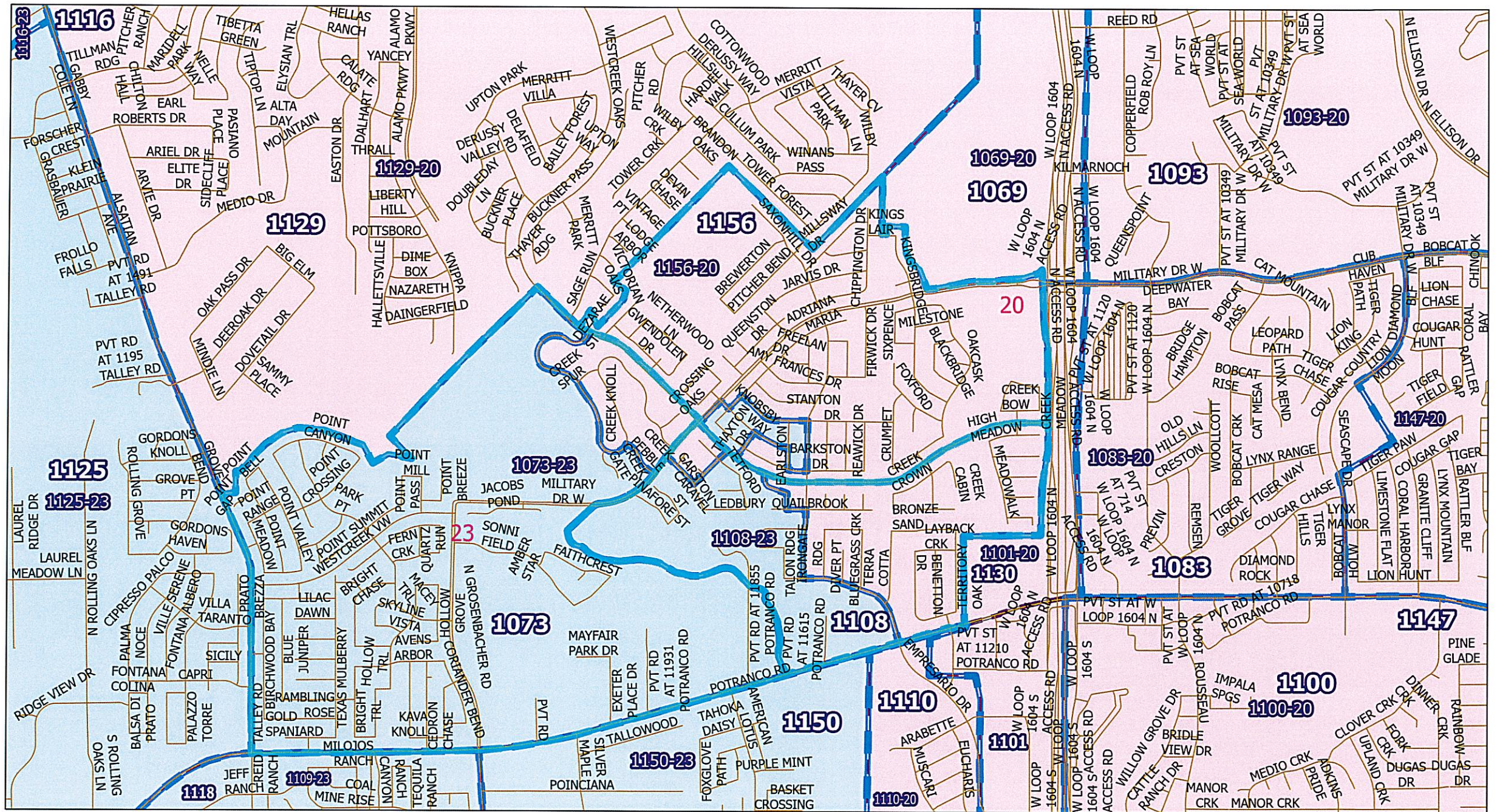
NAD 1983 StatePlane Texas South Central FIPS 4204 Feet

1 inch equals 2,154 feet

0.0 0.6 0.9 1.2 Miles



Current Time: 11/3/2025 10:17 AM



Legend

	Streets		21
	VoterPrecincts_CongRed		23
	Voter Precincts		35
			<all other values>
			20

PLANC2333


Show

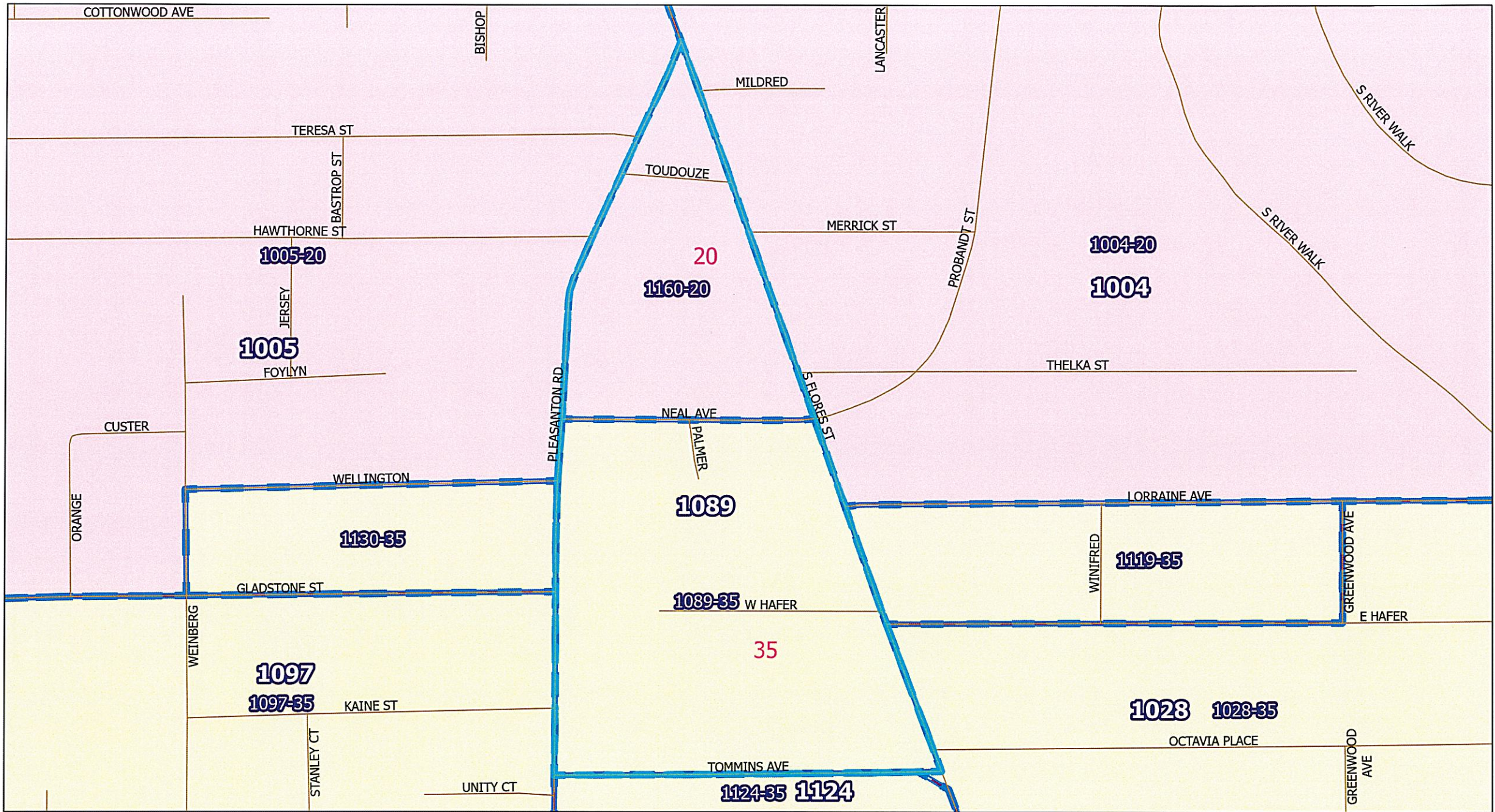
P - 1073, 1108, 1156 PROPOSED

PREPARED BY THE ELECTIONS OFFICE
MICHELE CAREW, ELECTIONS ADMINISTRATOR
1103 S. FRIO, STE 100
SAN ANTONIO, TEXAS 78207
HTTP://ELECTIONS.BEAX.ORG

Path: S:\Projects 2025\Redistricting\Congressional Redistricting.aprx

NAD 1983 StatePlane Texas South Central FIPS 4204 Feet





Legend

- Streets
 - VoterPrecincts_CongRed
 - Voter Precincts
- PLANC2333
- Show
- 20
 - 21
 - 23
 - 35
 - <all other values>

P - 1089 TO 1160 PROPOSED

PREPARED BY THE ELECTIONS OFFICE
MICHELE CAREW, ELECTIONS ADMINISTRATOR
1103 S. FRIO, STE 100
SAN ANTONIO, TEXAS 78207
HTTP://ELECTIONS.BEXAR.ORG

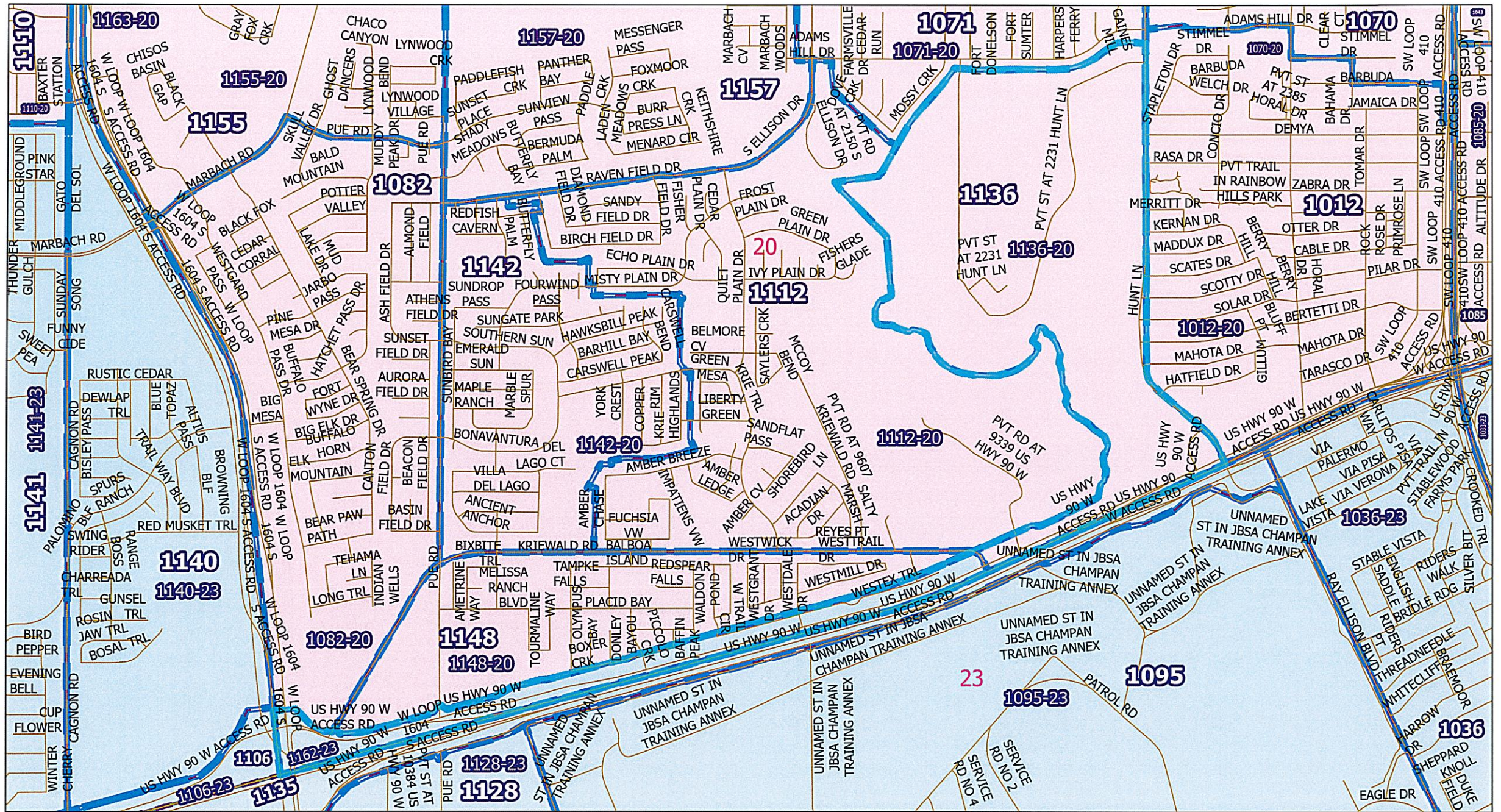
Path: S:\Projects 2025\Redistricting\Congressional Redistricting.aprx

NAD 1983 StatePlane Texas South Central FIPS 4204 Feet

1 inch equals 224 feet

00.18.3 0.6 0.9 1.2 Miles

Current Time: 11/3/2025 10:54 AM



Legend

- Streets
- VoterPrecincts_CongRed
- Voter Precincts
- PLANC2333
- Show
- 20
- 21
- 23
- 35
- <all other values>

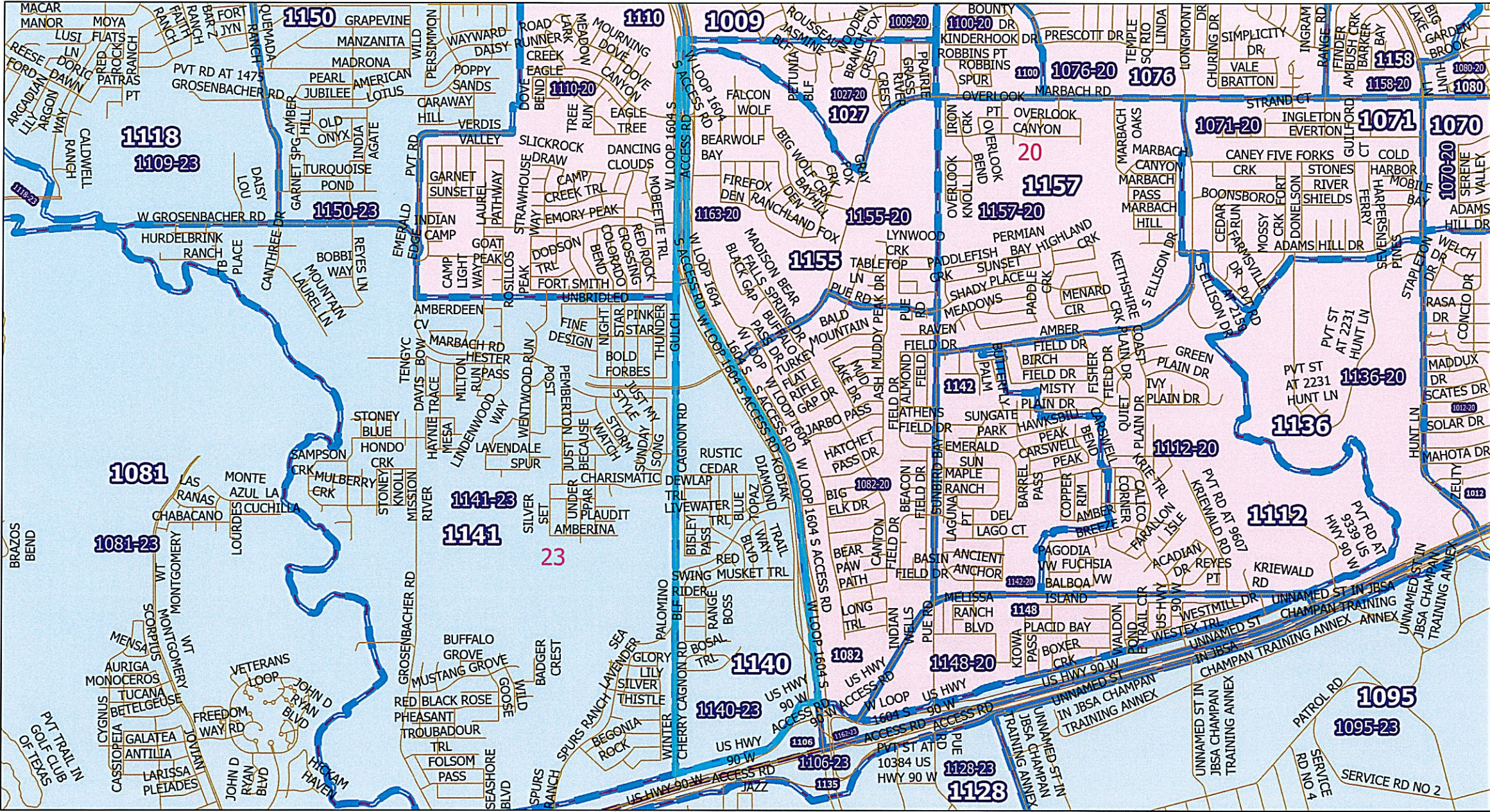
P - 1136 TO 1162 PROPOSED

PREPARED BY THE ELECTIONS OFFICE
MICHELE CAREW, ELECTIONS ADMINISTRATOR
3303 S. FRIO, STE 100
SAN ANTONIO, TEXAS 78207
HTTP://ELECTIONS.BEXAR.ORG

Path: S:\Projects 2025\Redistricting\Congressional Redistricting.aprx

NAD 1983 StatePlane Texas South Central FIPS 4204 Feet

1 inch equals 1,255 feet
0.0 0.3 0.6 0.9 1.2 Miles
Current Time: 11/3/2025 11:14 AM



Legend

Streets	PLAN2333	21
VoterPrecincts_CongRed	Show	23
Voter Precincts		35
		<all other values>
		20

P - 1140 TO 1163 PROPOSED

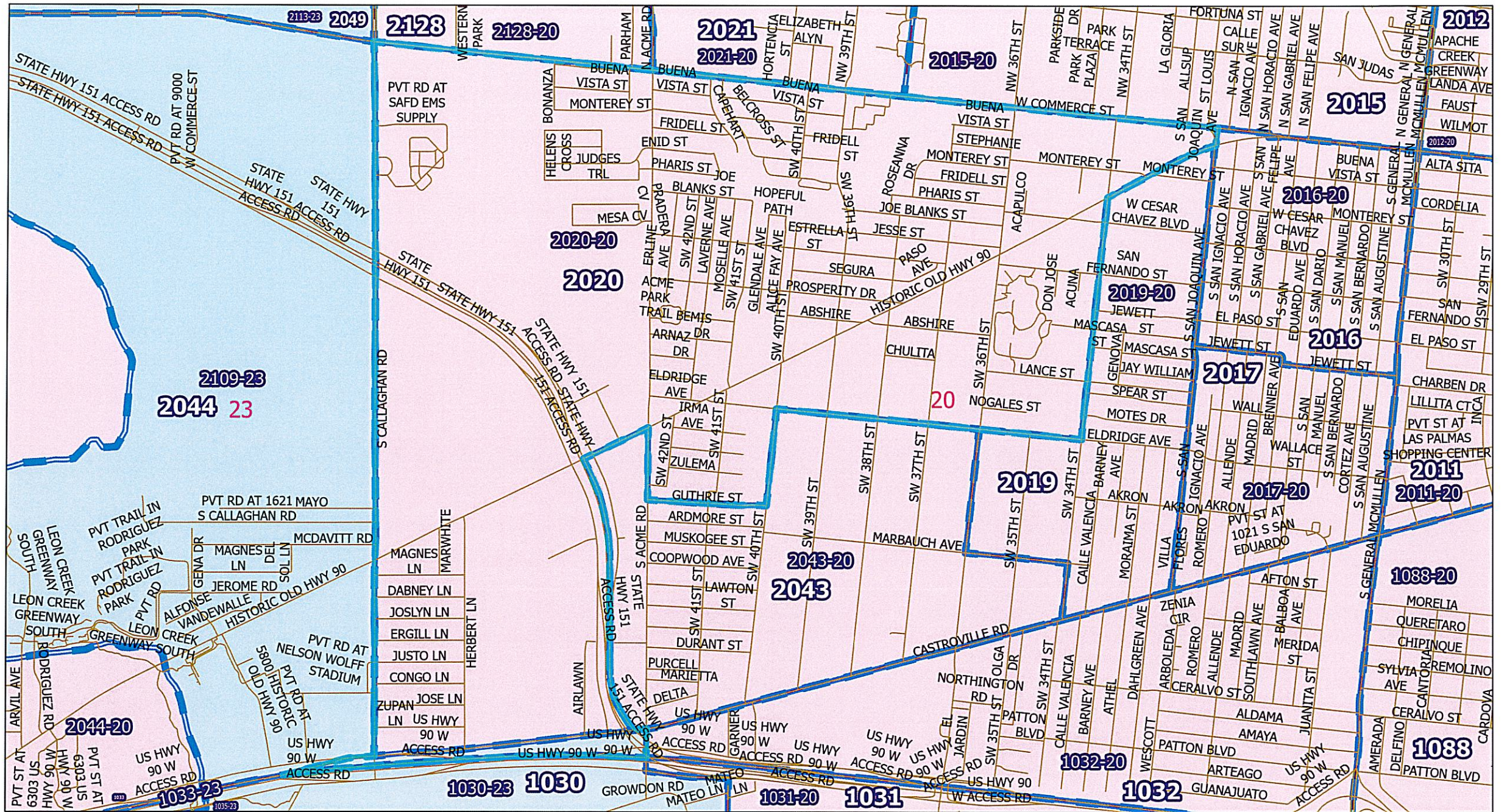
PREPARED BY THE ELECTIONS OFFICE
MICHELE CAREW, ELECTIONS ADMINISTRATOR
1103 S. FRIO, STE 100
SAN ANTONIO, TEXAS 78207
HTTP://ELECTIONS.BEXAR.ORG

1 inch equals 1,810 feet

0.0 0.3 0.6 0.9 1.2 Miles

NAD 1983 StatePlane Texas South Central FIPS 4204 Feet

Current Time: 11/3/2025 11:16 AM



Legend

- Streets
- VoterPrecincts_CongRed
- Voter Precincts
- PLANC2333
- Show
- 20
- 21
- 23
- 35
- <all other values>

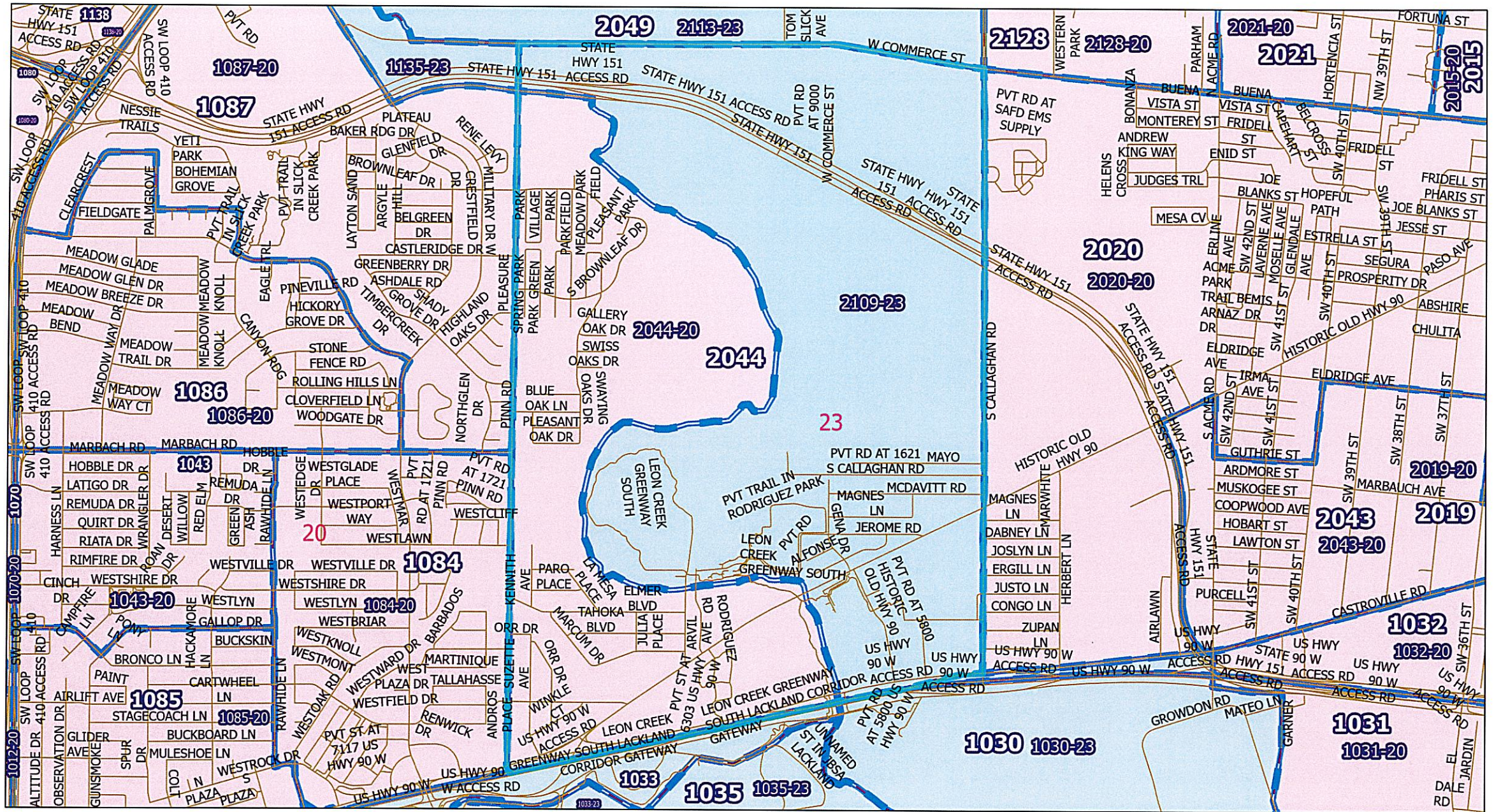
P - 2020 TO 2044 PROPOSED

PREPARED BY THE ELECTIONS OFFICE
MICHELE CAREW, ELECTIONS ADMINISTRATOR
3303 S. FRIO, STE 100
SAN ANTONIO, TEXAS 78207
HTTP://ELECTIONS.BEAX.ORG

Path: S:\Projects 2025\Redistricting\Congressional Redistricting.aprx

NAD 1983 StatePlane Texas South Central FIPS 4204 Feet

1 inch equals 1,249 feet
0.0 0.3 0.6 0.9 1.2 Miles
Current Time: 11/3/2025 11:17 AM



Legend

- Streets
- VoterPrecincts_CongRed
- Voter Precincts
- PLAN2333
- Show
- 20
- 21
- 23
- 35
- <all other values>

P - 2044 TO 2109 PROPOSED

PREPARED BY THE ELECTIONS OFFICE
MICHELE CAREW, ELECTIONS ADMINISTRATOR
3100 S. FRIED, STE 100
SAN ANTONIO, TEXAS 78207
HTTP://ELECTIONS.BEXAR.ORG

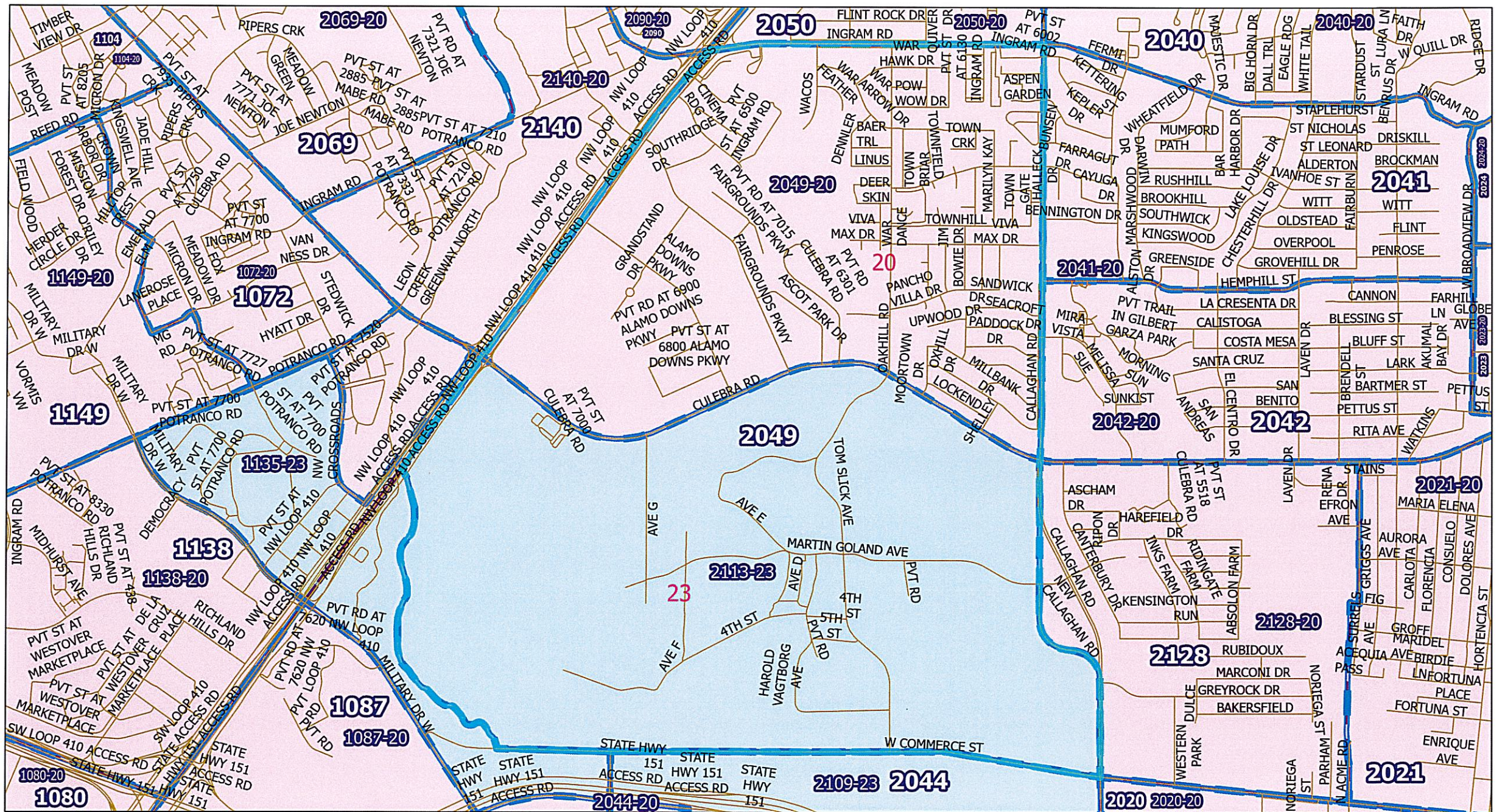
Path: S:\Projects 2025\Redistricting\Congressional Redistricting.aprx

NAD 1983 StatePlane Texas South Central FIPS 4204 Feet

1 inch equals 1,470 feet

00.18.3 0.6 0.9 1.2 Miles

Current Time: 11/3/2025 11:21 AM



Legend

- Streets
- VoterPrecincts_CongRed
- Voter Precincts
- PLANC2333
- Show
- 20
- 21
- 23
- 35
- <all other values>

P - 2049 TO 2113 PROPOSED

PREPARED BY THE ELECTIONS OFFICE
MICHELE CAREW, ELECTIONS ADMINISTRATOR
1103 S. FRIO, STE 300
SAN ANTONIO, TEXAS 78207
HTTP://ELECTIONS.BEXAR.ORG

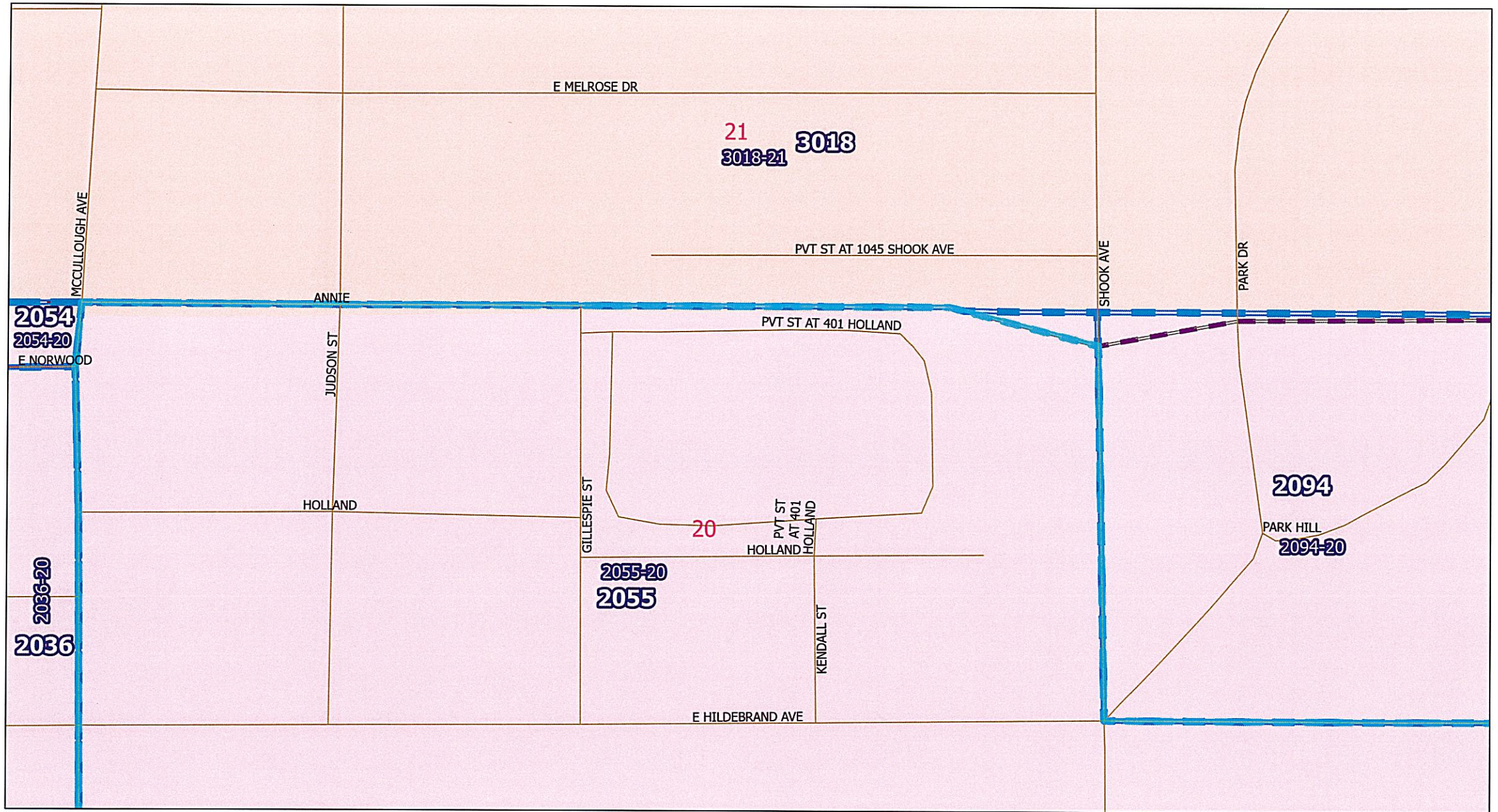
Path: S:\Projects\2025\Redistricting\Congressional Redistricting.aprx

NAD 1983 StatePlane Texas South Central FIPS 4204 Feet

1 inch equals 1,401 feet

00.18.3 0.6 0.9 1.2 Miles

Current Time: 11/3/2025 11:22 AM



Legend

Streets	PLANC2333	21
VoterPrecincts_CongRed	Show	23
Voter Precincts		35
		<all other values>
	20	

P - 2055 ADJUSTMENT WITH 3018

PREPARED BY THE ELECTIONS OFFICE
MICHELE CAREW, ELECTIONS ADMINISTRATOR
1102 S. FRIQ, STE 100
SAN ANTONIO, TEXAS 78207
HTTP://ELECTIONS.BEXAR.ORG

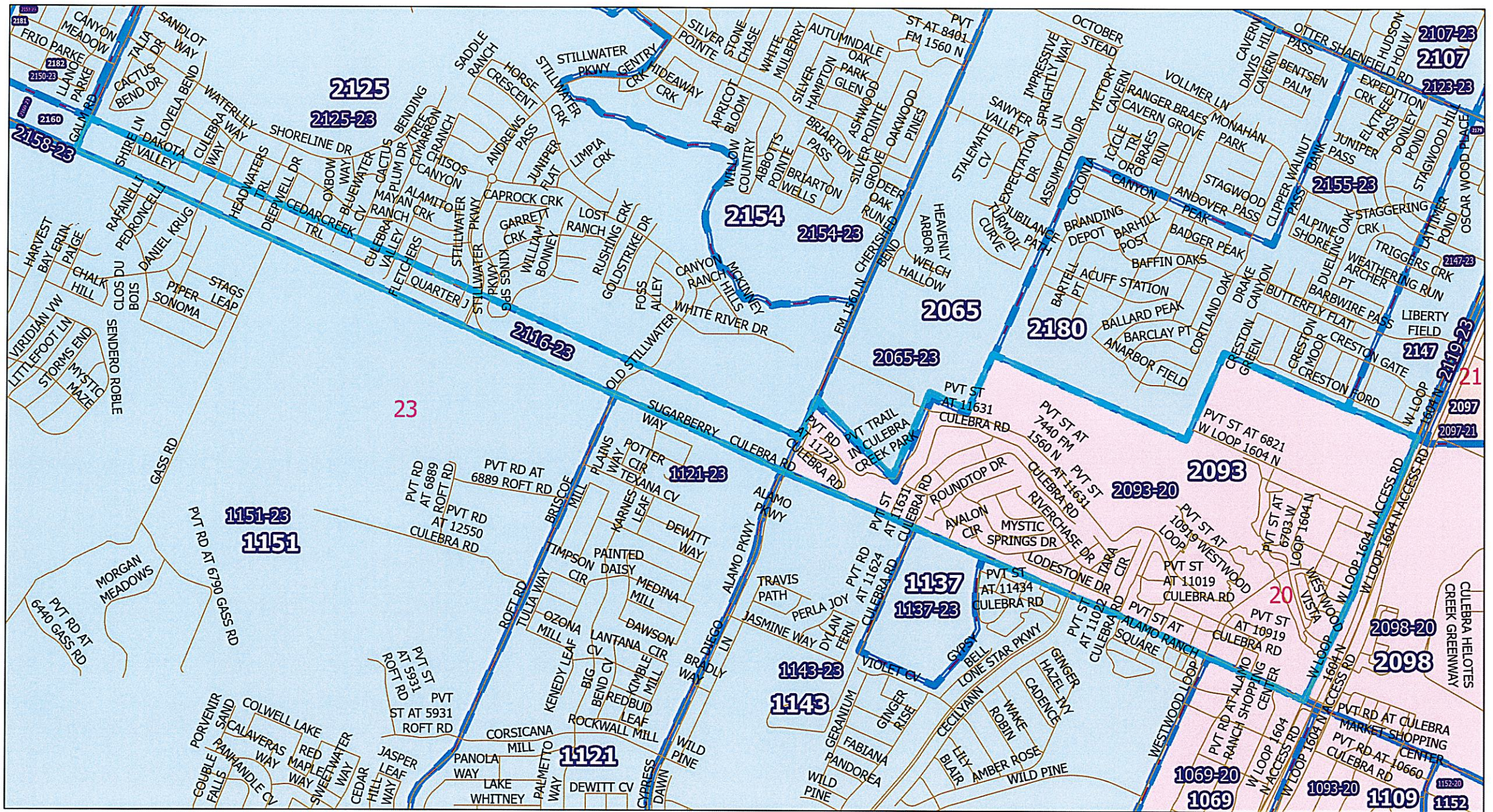
Path: S:\Projects 2025\Redistricting\Congressional Redistricting.aprx

1 inch equals 133 feet

00.18.3 0.6 0.9 1.2 Miles

Current Time: 11/3/2025 11:26 AM

NAD 1983 StatePlane Texas South Central FIPS 4204 Feet



Legend

- Streets
- VoterPrecincts_CongRed
- Voter Precincts

PLANC2333
Show
20

- 21
- 23
- 35
- <all other values>

P - 2093 TO 2116 PROPOSED

PREPARED BY THE ELECTIONS OFFICE
MICHELE CAREW, ELECTIONS ADMINISTRATOR
1103 S. FRIO, STE 100
SAN ANTONIO, TEXAS 78207
HTTP://ELECTIONS.BEXAR.ORG

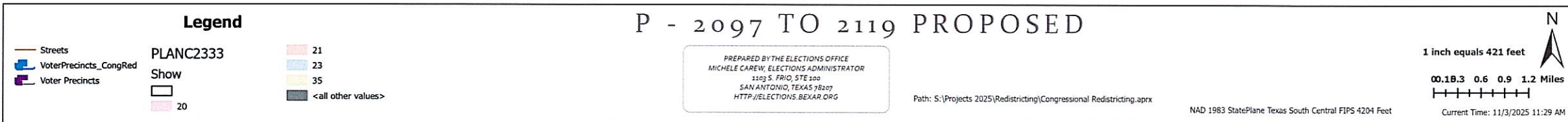
Path: S:\Projects 2025\Redistricting\Congressional Redistricting.aprx

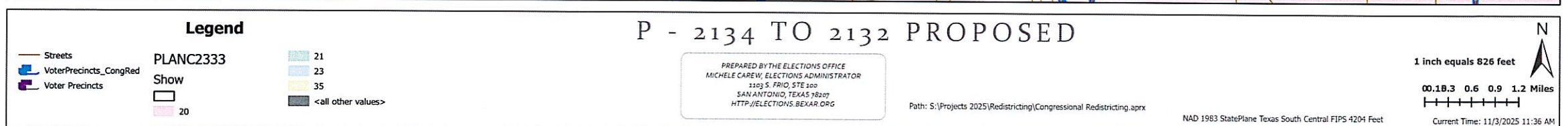
NAD 1983 StatePlane Texas South Central FIPS 4204 Feet

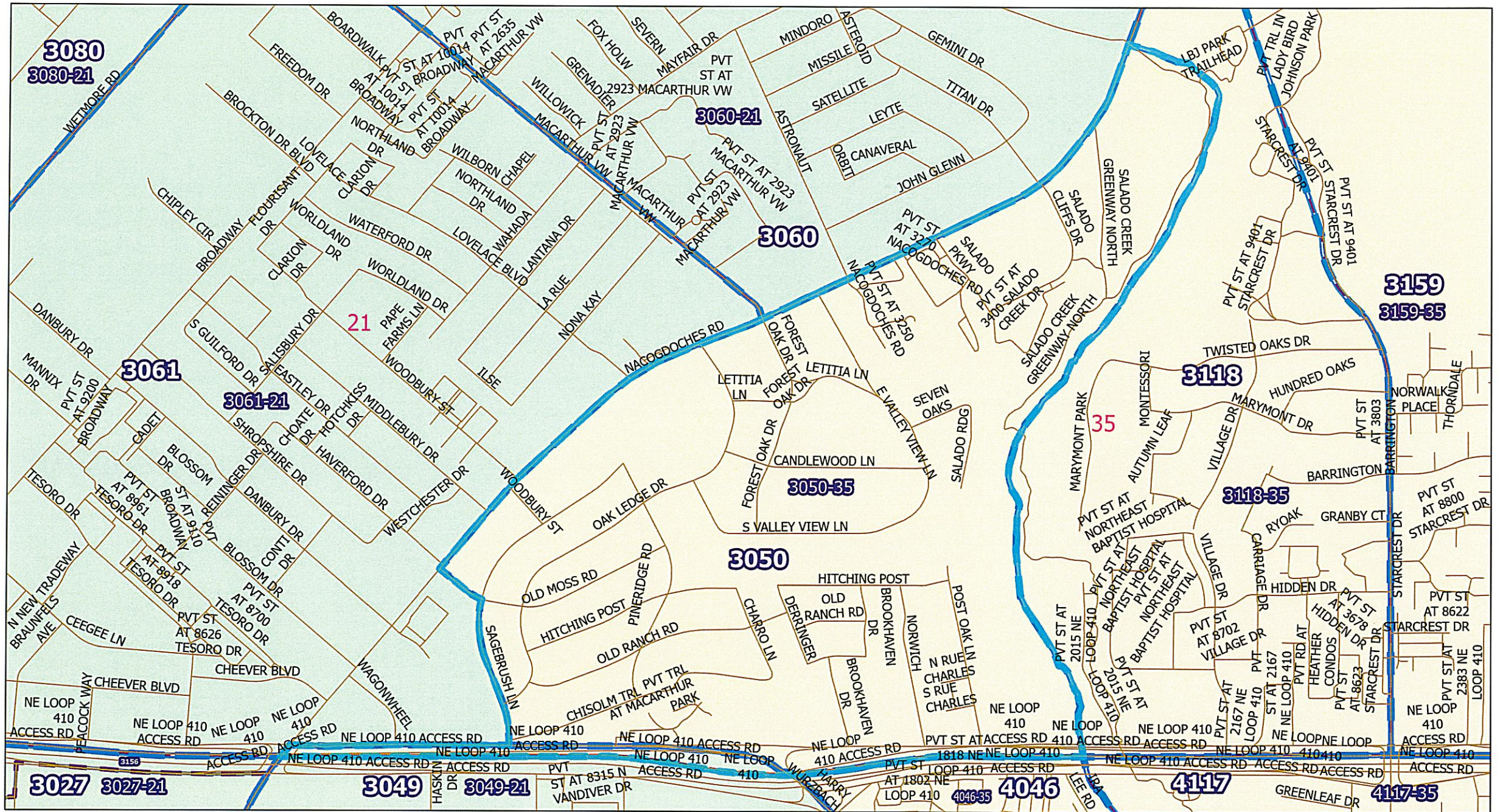
1 inch equals 1,238 feet

0.0 0.3 0.6 0.9 1.2 Miles

Current Time: 11/3/2025 11:27 AM







P - 3050 TO 3049 PROPOSED

PREPARED BY THE ELECTIONS OFFICE
MICHELE CAREW, ELECTIONS ADMINISTRATOR
1103 S. FRIO, STE 100
SAN ANTONIO, TEXAS 78207
HTTP://ELECTIONS.BEAX.ORG

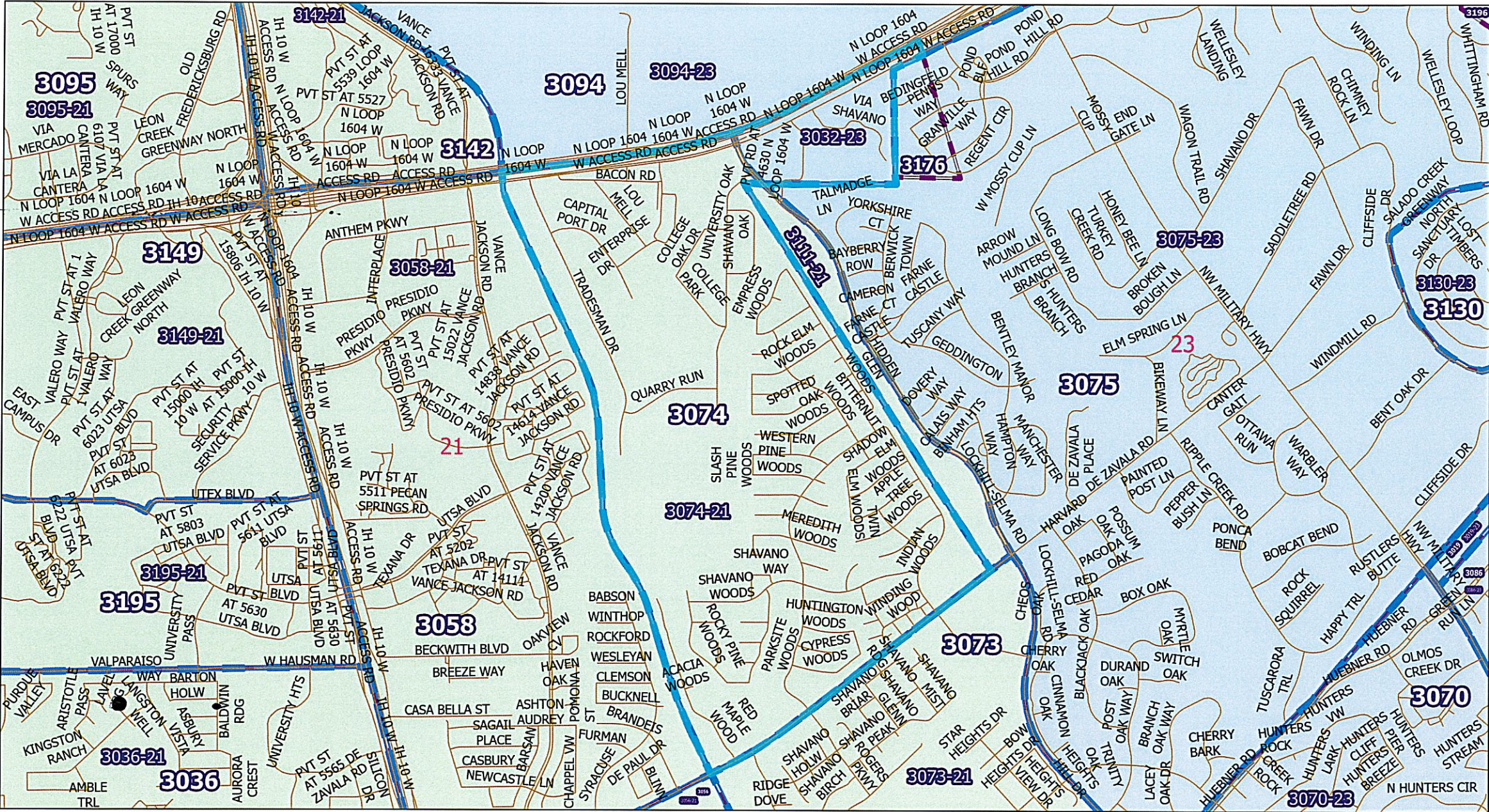
Path: S:\Projects 2025\Redistricting\Congressional Redistricting.aprx

NAD 1983 StatePlane Texas South Central FIPS 4204 Feet

1 inch equals 752 feet

0.0 0.3 0.6 0.9 1.2 Miles

Current Time: 11/3/2025 11:46 AM




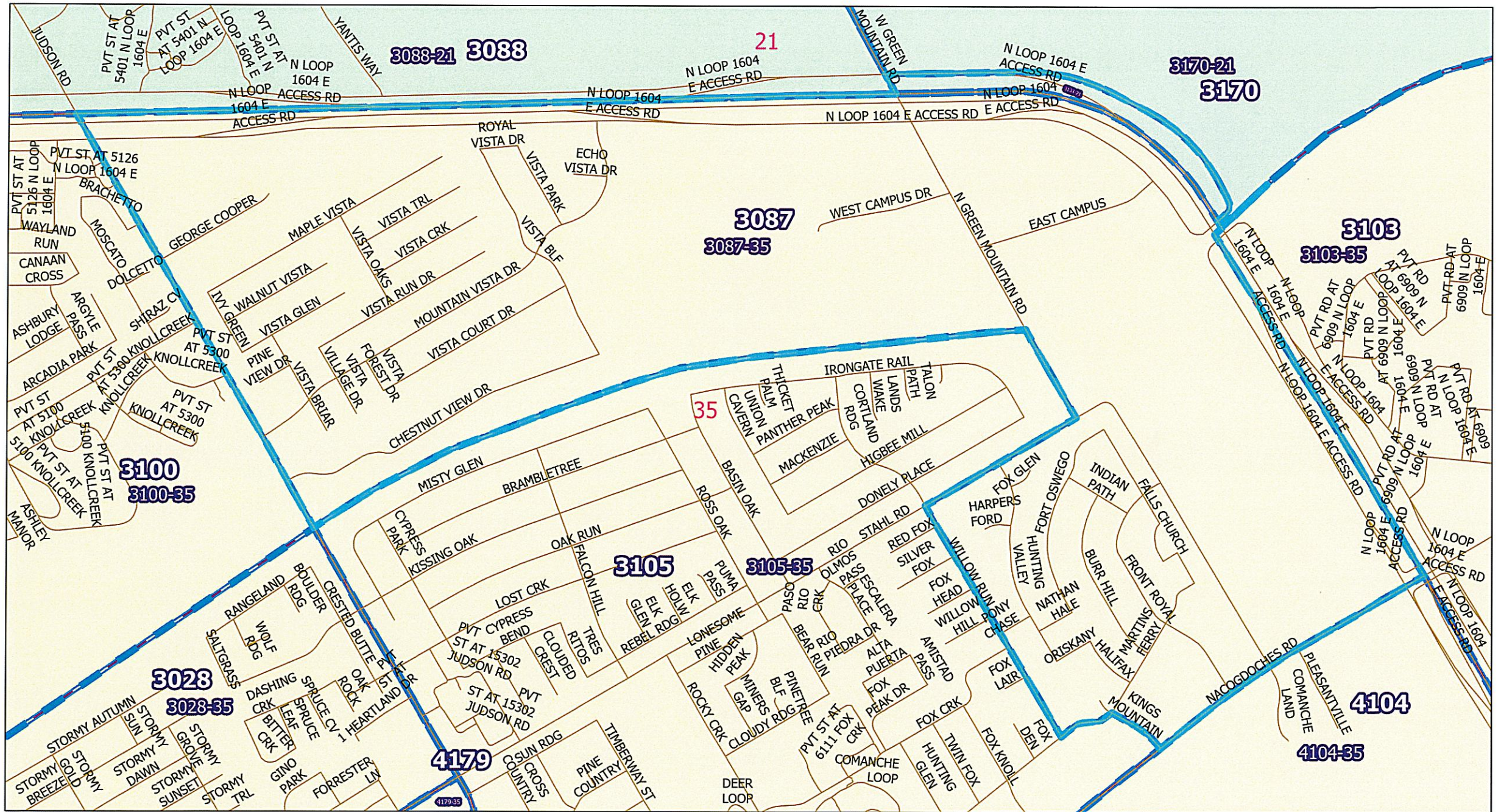
P - 3074 TO 3032 PROPOSED

PREPARED BY THE ELECTIONS OFFICE
MICHELE CAREW, ELECTIONS ADMINISTRATOR
1103 S. FRIO, STE 100
SAN ANTONIO, TEXAS 78207
HTTP://ELECTIONS.BEXAR.ORG

Path: S:\Projects 2025\Redistricting\Congressional Redistricting.aprx

NAD 1983 StatePlane Texas South Central FIPS 4204 Feet





Legend

- | | | |
|------------------------|-----------|--------------------|
| Streets | PLANC2333 | 21 |
| VoterPrecincts_CongRed | Show | 23 |
| Voter Precincts | 20 | 35 |
| | | <all other values> |

P - 3087 TO 3133 PROPOSED

PREPARED BY THE ELECTIONS OFFICE
MICHELE CAREW, ELECTIONS ADMINISTRATOR
2203 S. FRIO, STE 100
SAN ANTONIO, TEXAS 78207
[HTTP://ELECTIONS.BEXAR.ORG](http://elections.bexar.org)

Path: S:\Projects\2025\Redistricting\Congressional Redistricting.aprx

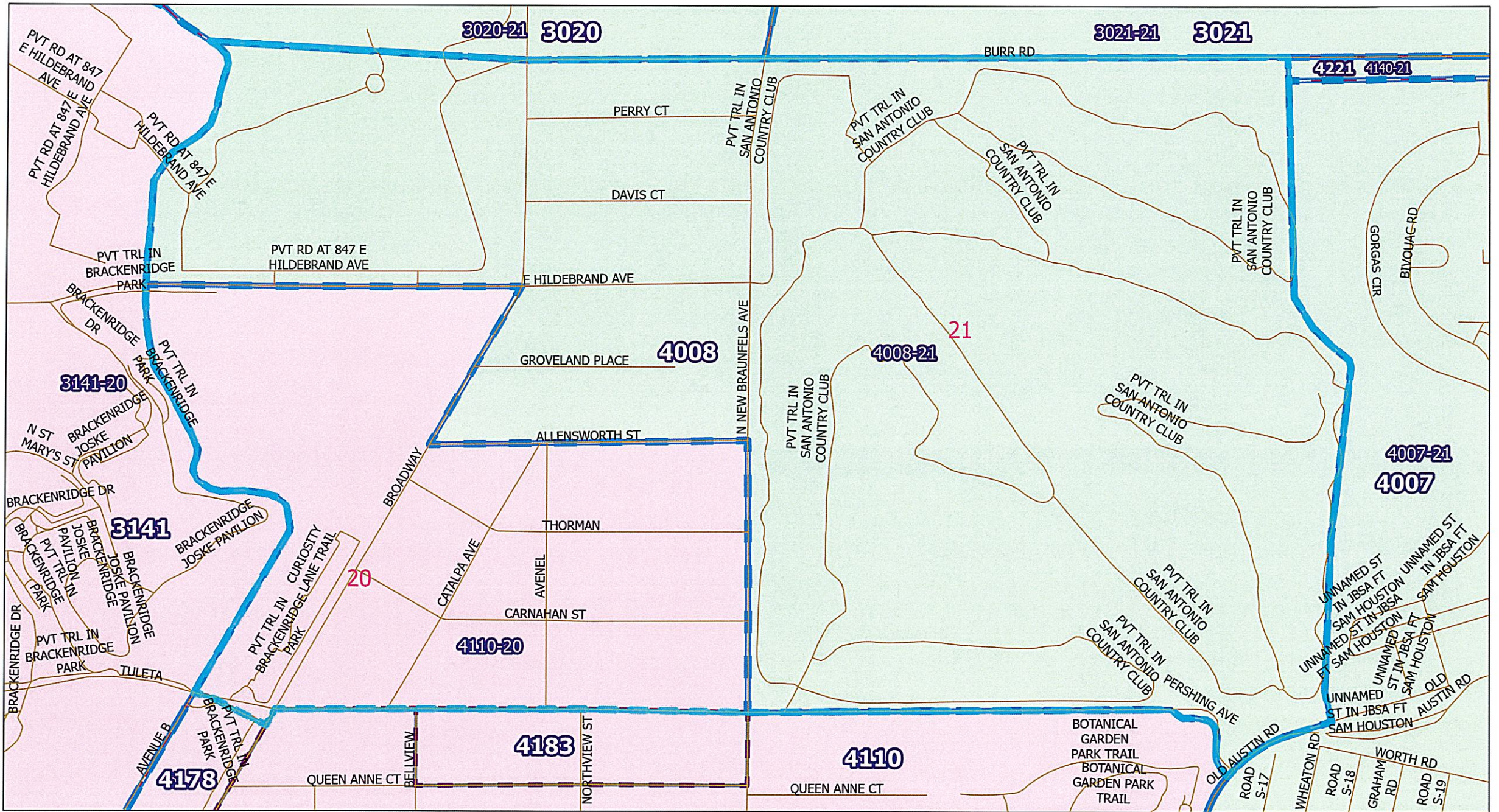
N

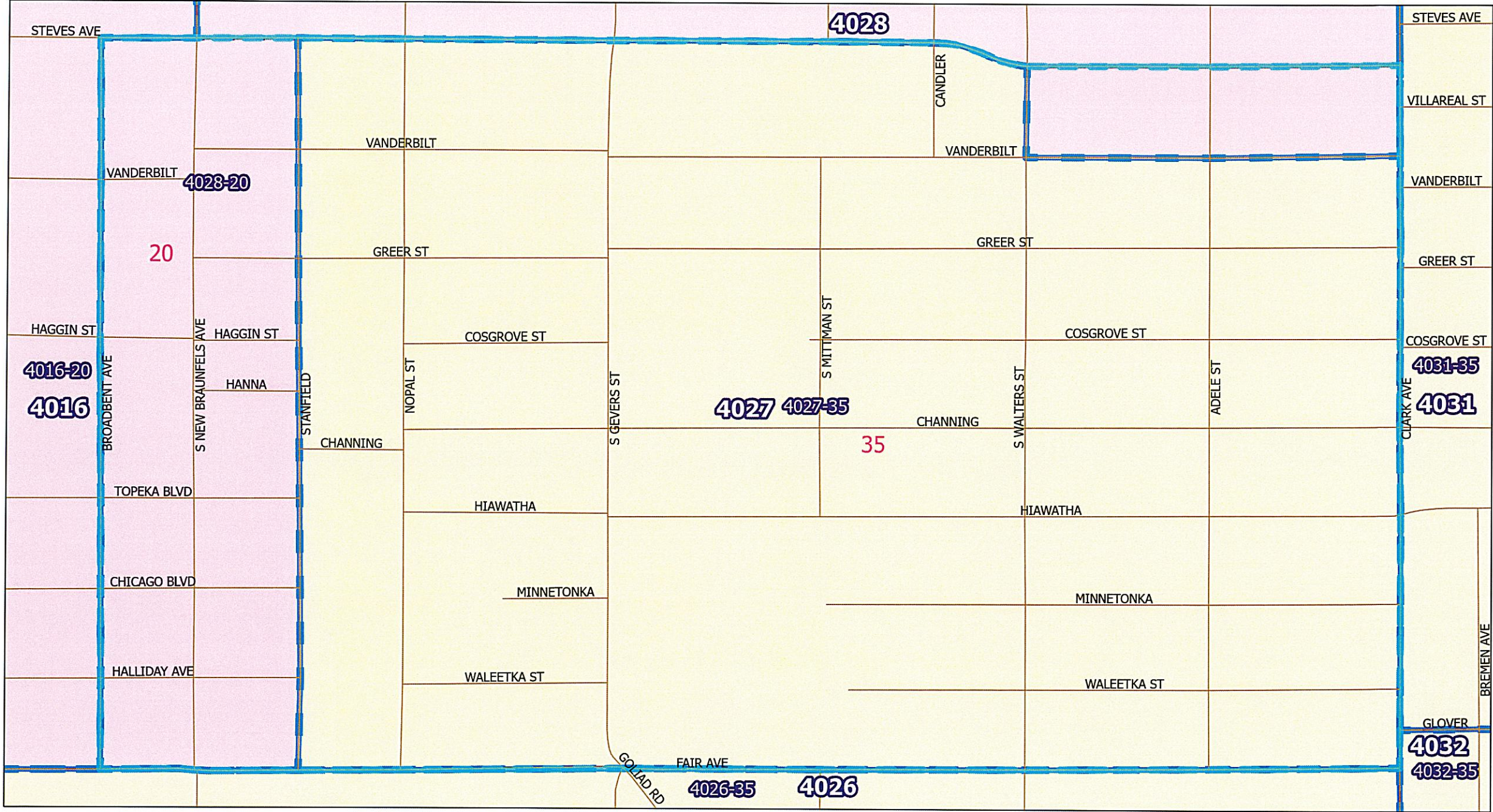
1 inch equals 758 feet

00.18.3 0.6 0.9 1.2 Miles

Current Time: 11/3/2025 1:11 PM

NAD 1983 StatePlane Texas South Central FIPS 4204 Feet





Legend

— Streets

— VoterPrecincts_CongRed

— Voter Precincts

PLANC2333

Show

20

21

23

35

<all other values>

P - 4027 TO 4028 PROPOSED

PREPARED BY THE ELECTIONS OFFICE
MICHELE CAREW, ELECTIONS ADMINISTRATOR
2203 S. FRIO, STE 100
SAN ANTONIO, TEXAS 78207
HTTP://ELECTIONS.BEXAR.ORG

1 inch equals 307 feet

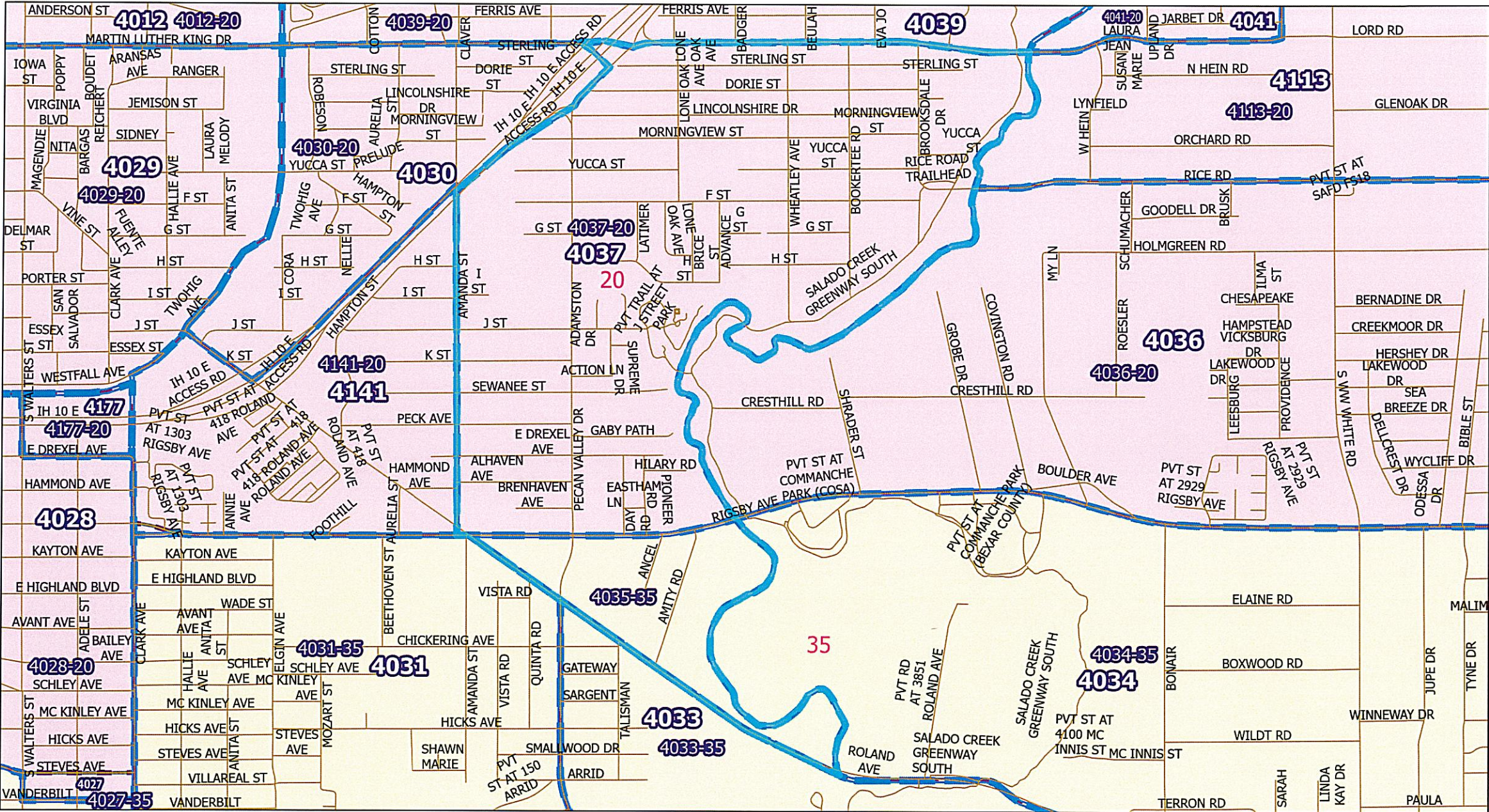
00.18.3 0.6 0.9 1.2 Miles

N

Current Time: 11/3/2025 1:16 PM

Path: S:\Projects 2025\Redistricting\Congressional Redistricting.aprx

NAD 1983 StatePlane Texas South Central FIPS 4204 Feet



Legend

- Streets
- VoterPrecincts_CongRed
- Voter Precincts
- PLANC2333
- Show
- 20
- 21
- 23
- 35
- <all other values>

P - 4037 TO 4035 PROPOSED

PREPARED BY THE ELECTIONS OFFICE
 MICHELE CAREW, ELECTIONS ADMINISTRATOR
 1103 S. FRIO, STE 100
 SAN ANTONIO, TEXAS 78207
 HTTP://ELECTIONS.BEXAR.ORG

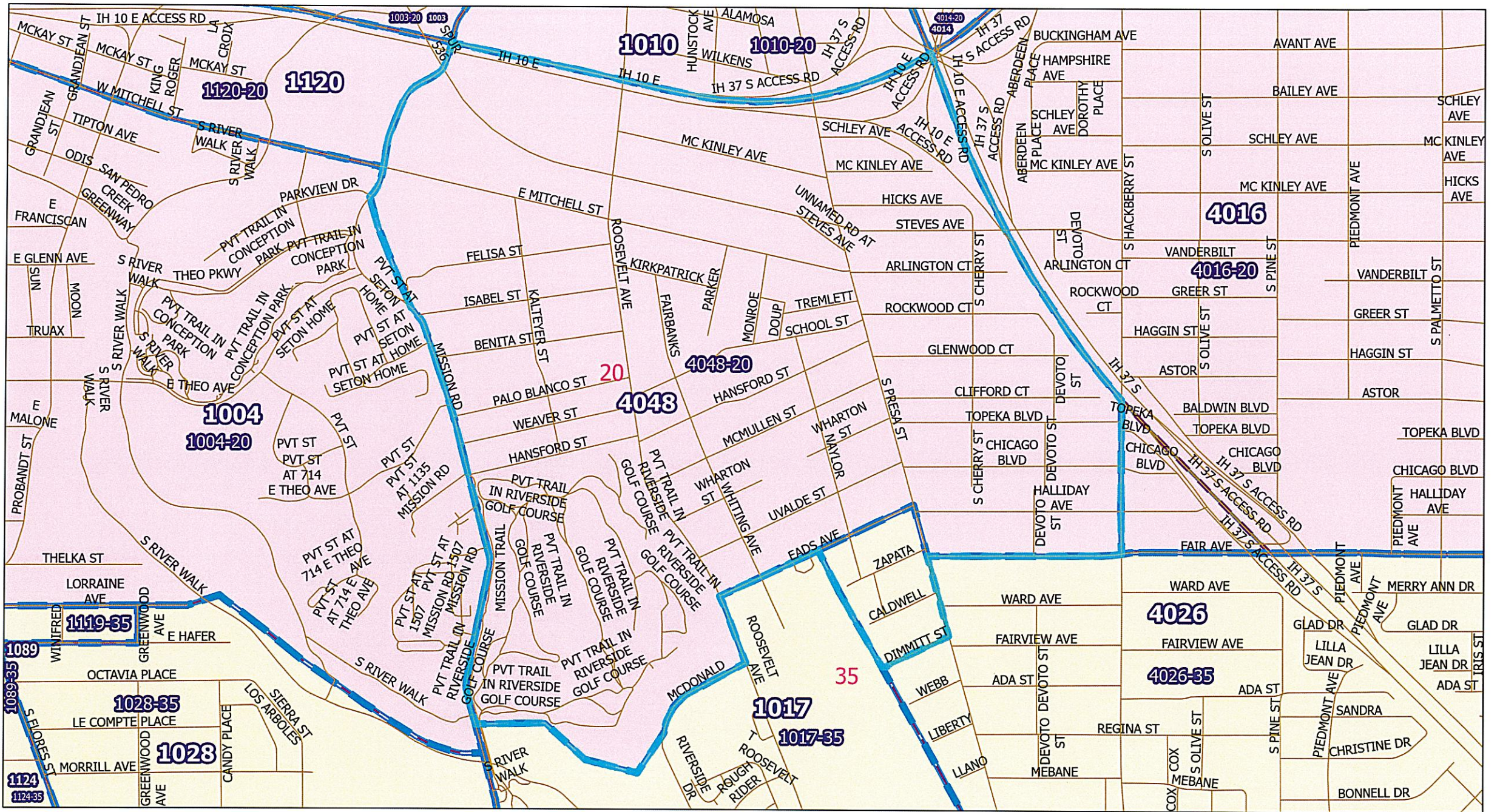
Path: S:\Projects 2025\Redistricting\Congressional Redistricting.aprx

NAD 1983 StatePlane Texas South Central FIPS 4204 Feet

1 inch equals 1,025 feet

0.0 0.6 0.9 1.2 Miles

Current Time: 11/3/2025 1:17 PM



Legend

- Streets
- VoterPrecincts_CongRed
- Voter Precincts

PLANC2333
Show
20

- 21
- 23
- 35
- <all other values>

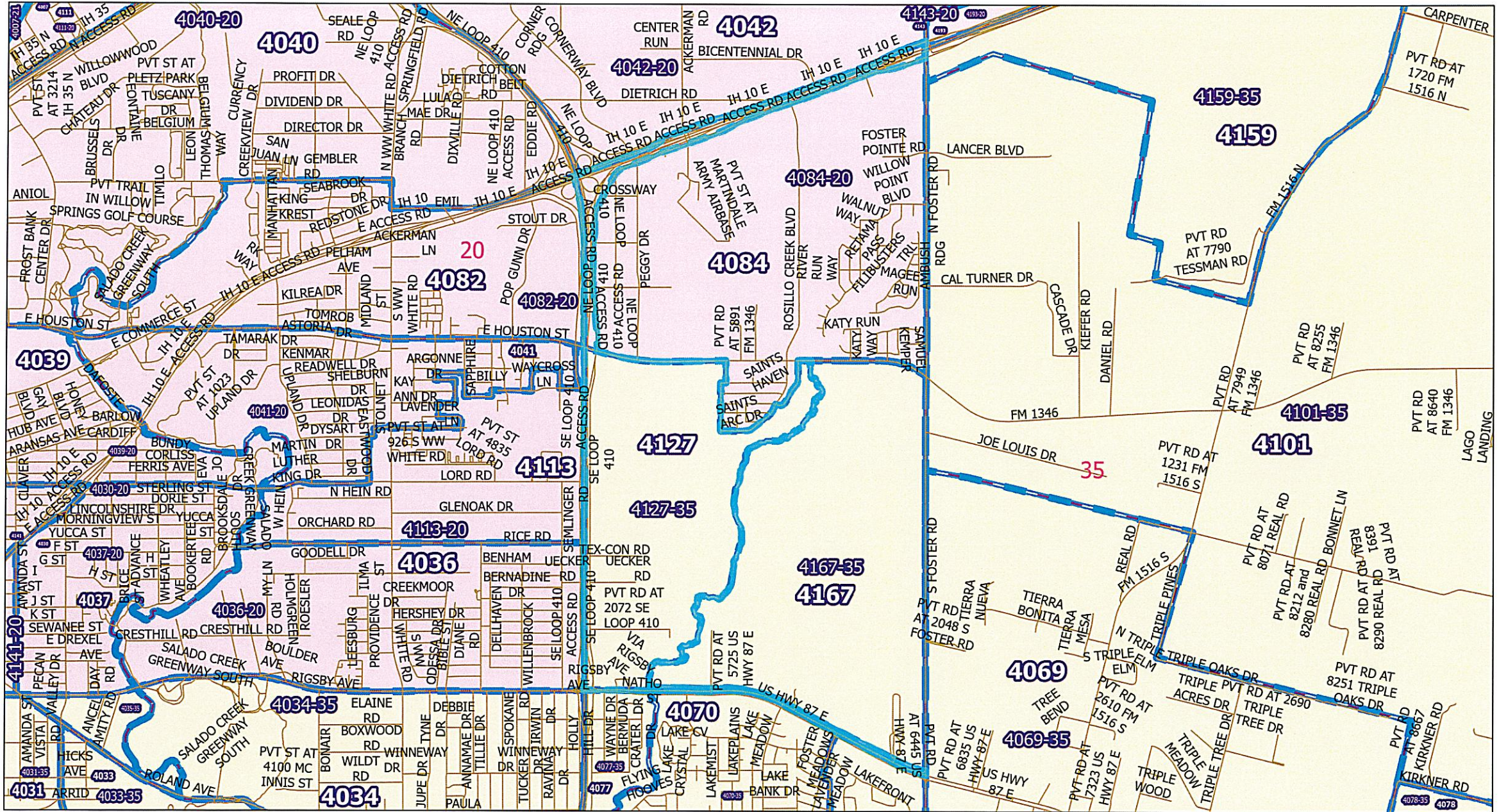
P - 4048 TO 4026 PROPOSED

PREPARED BY THE ELECTIONS OFFICE
MICHELE CAREW, ELECTIONS ADMINISTRATOR
1103 S. FRIO, STE 100
SAN ANTONIO, TEXAS 78207
HTTP://ELECTIONS.BEXAR.ORG

Path: S:\Projects 2025\Redistricting\Congressional Redistricting.aprx

NAD 1983 StatePlane Texas South Central FIPS 4204 Feet

1 inch equals 716 feet
00.18.3 0.6 0.9 1.2 Miles
Current Time: 11/3/2025 1:19 PM



Legend

- Streets
 - VoterPrecincts_CongRed
 - Voter Precincts
- PLANC2333
- Show
- 20
- 21
- 23
- 35
- <all other values>

P - 4127 TO 4084 PROPOSED

PREPARED BY THE ELECTIONS OFFICE
MICHELE CAREW, ELECTIONS ADMINISTRATOR
1103 S. FRIO, STE 100
SAN ANTONIO, TEXAS 78207
HTTP://ELECTIONS.BEXAR.ORG

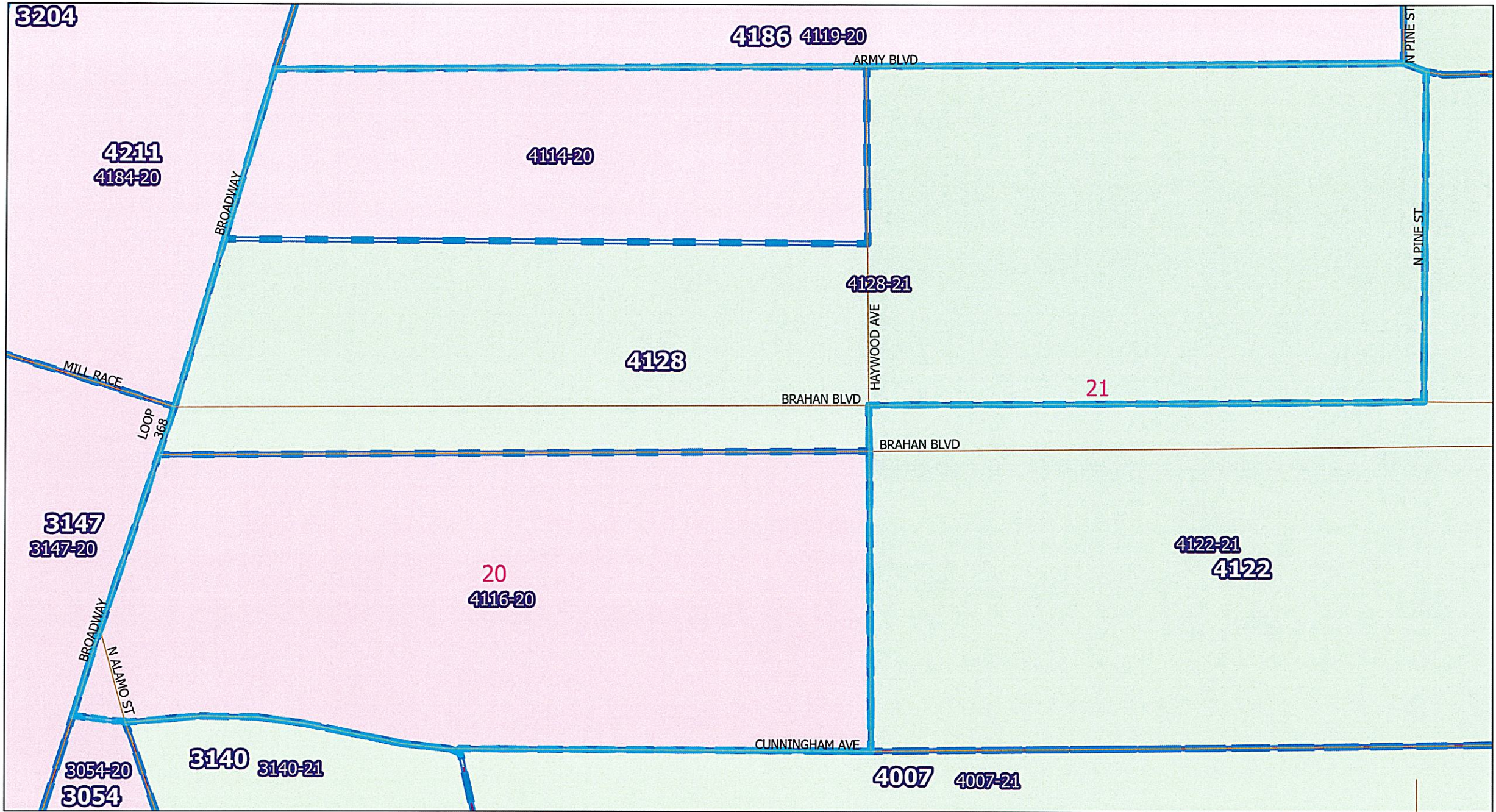
Path: S:\Projects 2025\Redistricting\Congressional Redistricting.aprx

NAD 1983 StatePlane Texas South Central FIPS 4204 Feet

1 inch equals 2,400 feet

0.0 0.6 0.9 1.2 Miles

Current Time: 11/3/2025 1:20 PM



Legend

- Streets
- VoterPrecincts_CongRed
- Voter Precincts

PLANC2333

Show

☐ 20

- 21
- 23
- 35
- <all other values>

P - 4128 TO 4114, 4116 PROPOSED

PREPARED BY THE ELECTIONS OFFICE
MICHELE CAREW, ELECTIONS ADMINISTRATOR
1103 S. FRIO, STE 100
SAN ANTONIO, TEXAS 78207
HTTP://ELECTIONS.BEXAR.ORG

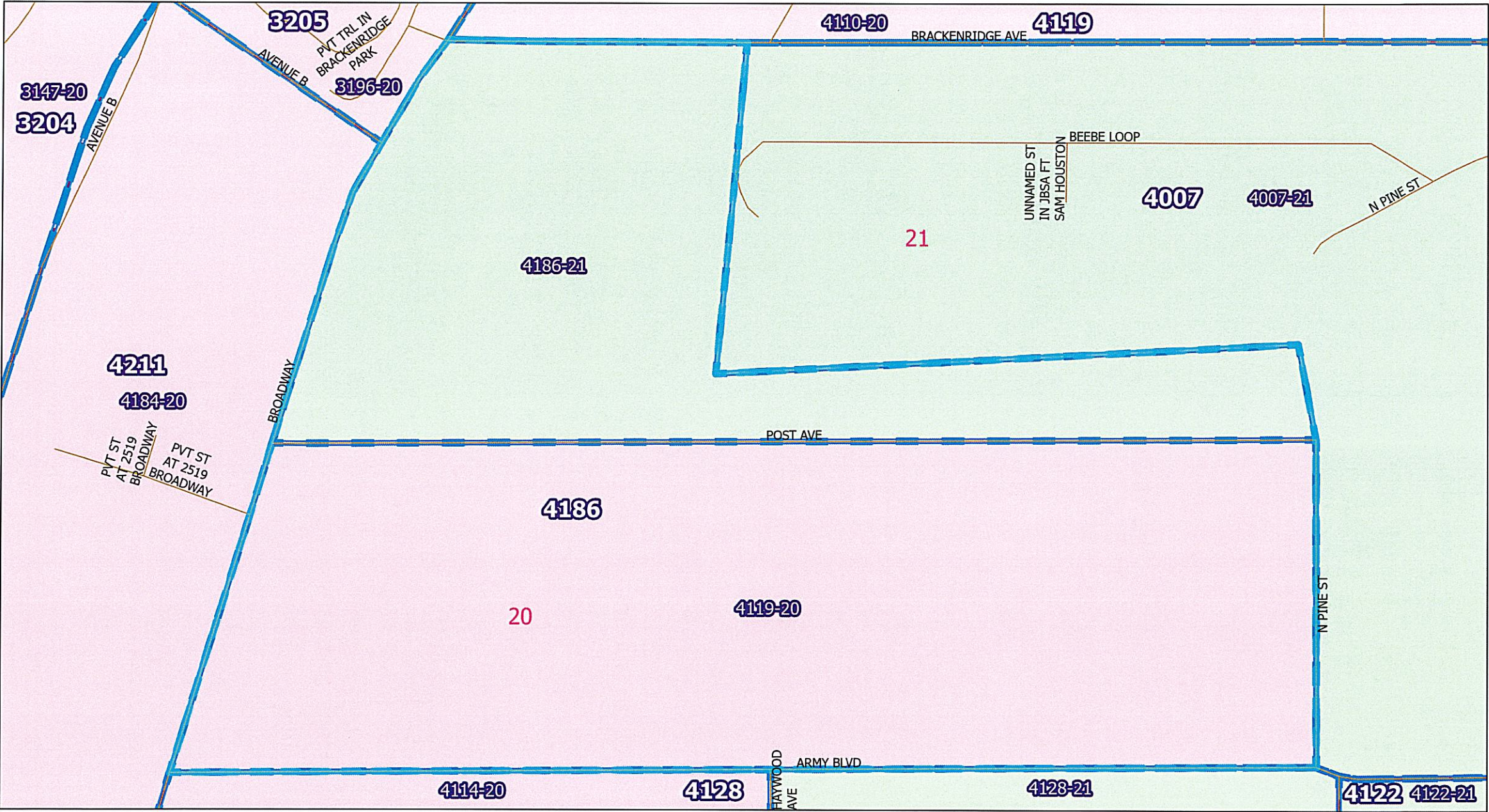
Path: S:\Projects 2025\Redistricting\Congressional Redistricting.aprx

NAD 1983 StatePlane Texas South Central FIPS 4204 Feet

1 inch equals 106 feet

0.0 0.3 0.6 0.9 1.2 Miles

Current Time: 11/3/2025 1:21 PM



Legend

— Streets
VoterPrecincts_CongRed
Voter Precincts

PLANC2333
Show

20

21
23
35
<all other values>

P - 4186 TO 4119 PROPOSED

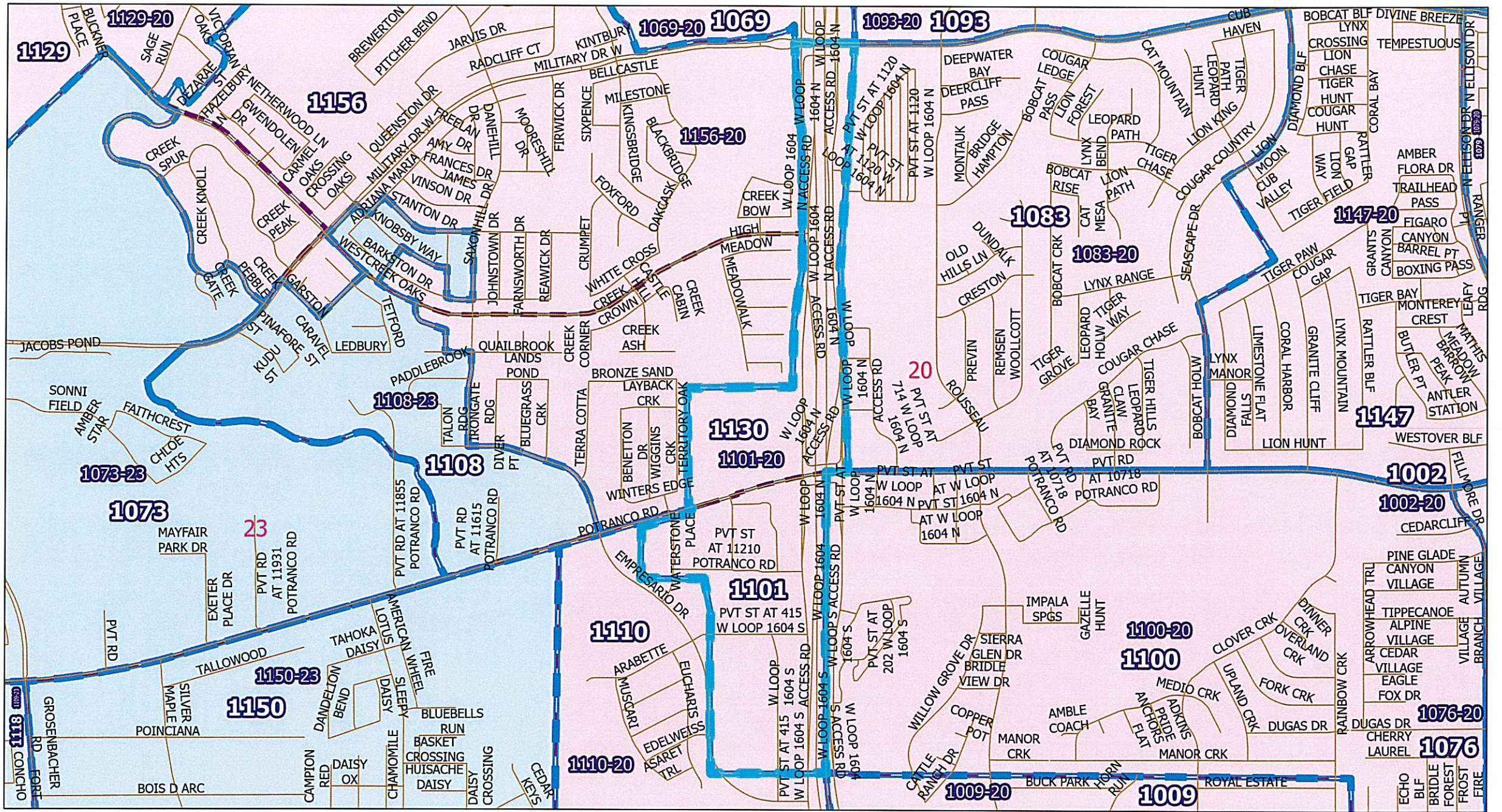
PREPARED BY THE ELECTIONS OFFICE
MICHELE CAREW, ELECTIONS ADMINISTRATOR
1103 S. FRIO, STE 100
SAN ANTONIO, TEXAS 78207
HTTP://ELECTIONS.BEXAR.ORG

1 inch equals 105 feet

00.18.3 0.6 0.9 1.2 Miles

NAD 1983 StatePlane Texas South Central FIPS 4204 Feet

Current Time: 11/3/2025 1:22 PM



Legend

- Streets
- VoterPrecincts_CongRed
- Voter Precincts

PLANC2333
Show
20


- 21
- 23
- 35
- <all other values>

P - 1130 TO 1101 PROPOSED

PREPARED BY THE ELECTIONS OFFICE
MICHELE CAREW, ELECTIONS ADMINISTRATOR
1103 S. FRIED, STE 100
SAN ANTONIO, TEXAS 78207
HTTP://ELECTIONS.BEXAR.ORG

Path: S:\Projects 2025\Redistricting\Congressional Redistricting.aprx

NAD 1983 StatePlane Texas South Central FIPS 4204 Feet





P - 1133 TO 1094 PROPOSED

PREPARED BY THE ELECTIONS OFFICE
 MICHELE CAREW, ELECTIONS ADMINISTRATOR
 1103 S. FRIO, STE 100
 SAN ANTONIO, TEXAS 78207
 HTTP://ELECTIONS.BEXAR.ORG

Path: S:\Projects 2025\Redistricting\Congressional Redistricting.aprx

NAD 1983 StatePlane Texas South Central FIPS 4204 Feet

1 inch equals 1,844 feet

00.18.3 0.6 0.9 1.2 Miles

Current Time: 11/3/2025 1:33 PM

Legend

- Streets
- VoterPrecincts_CongRed
- Voter Precincts

PLAN2333

Show

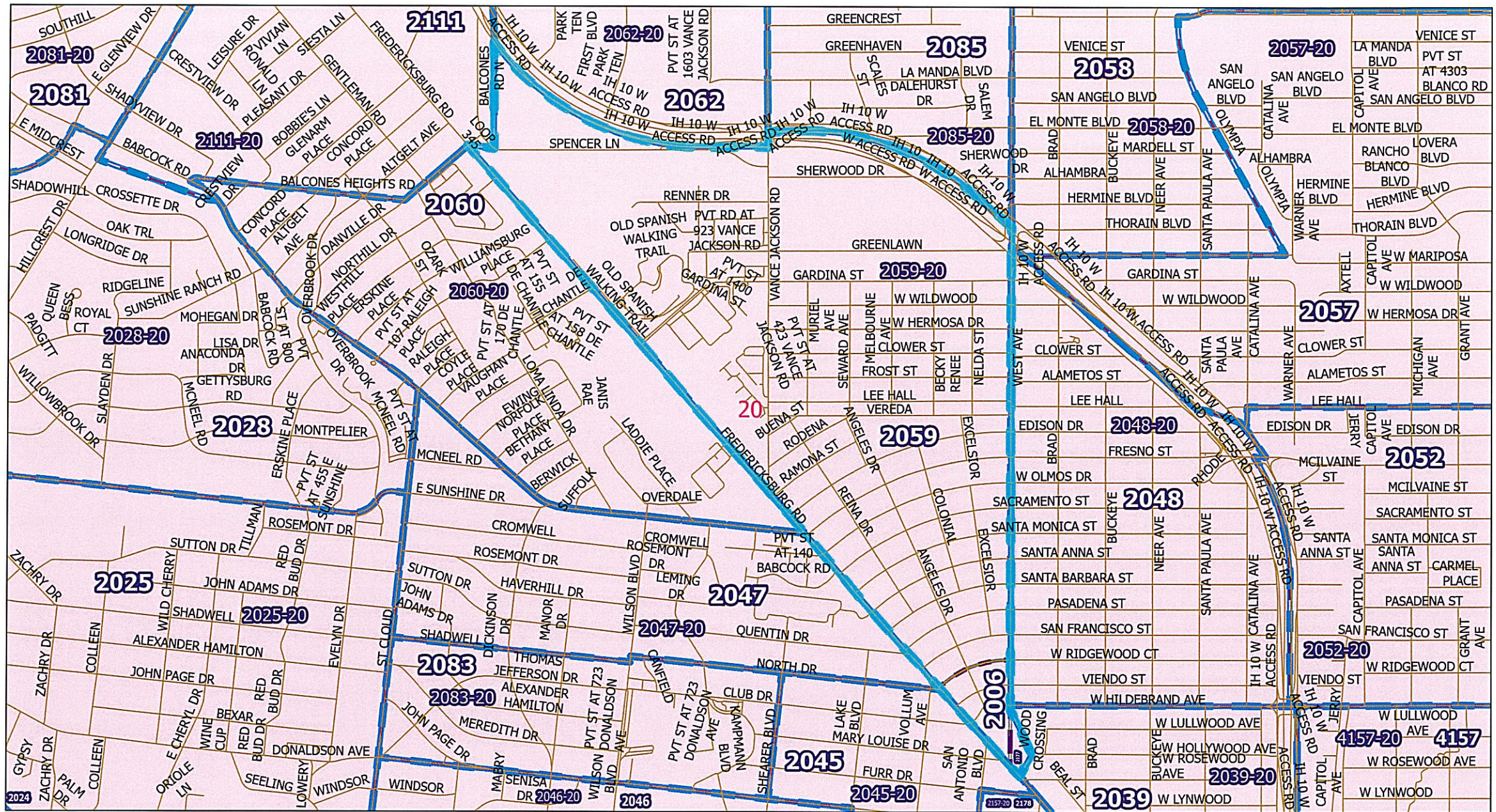
20

21

23

35

<all other values>



Legend


- Streets
- VoterPrecincts_CongRed
- Voter Precincts
- Proposed Precincts
- PLANC2333
- Show
- 20
- 21
- 23
- 35
- <all other values>

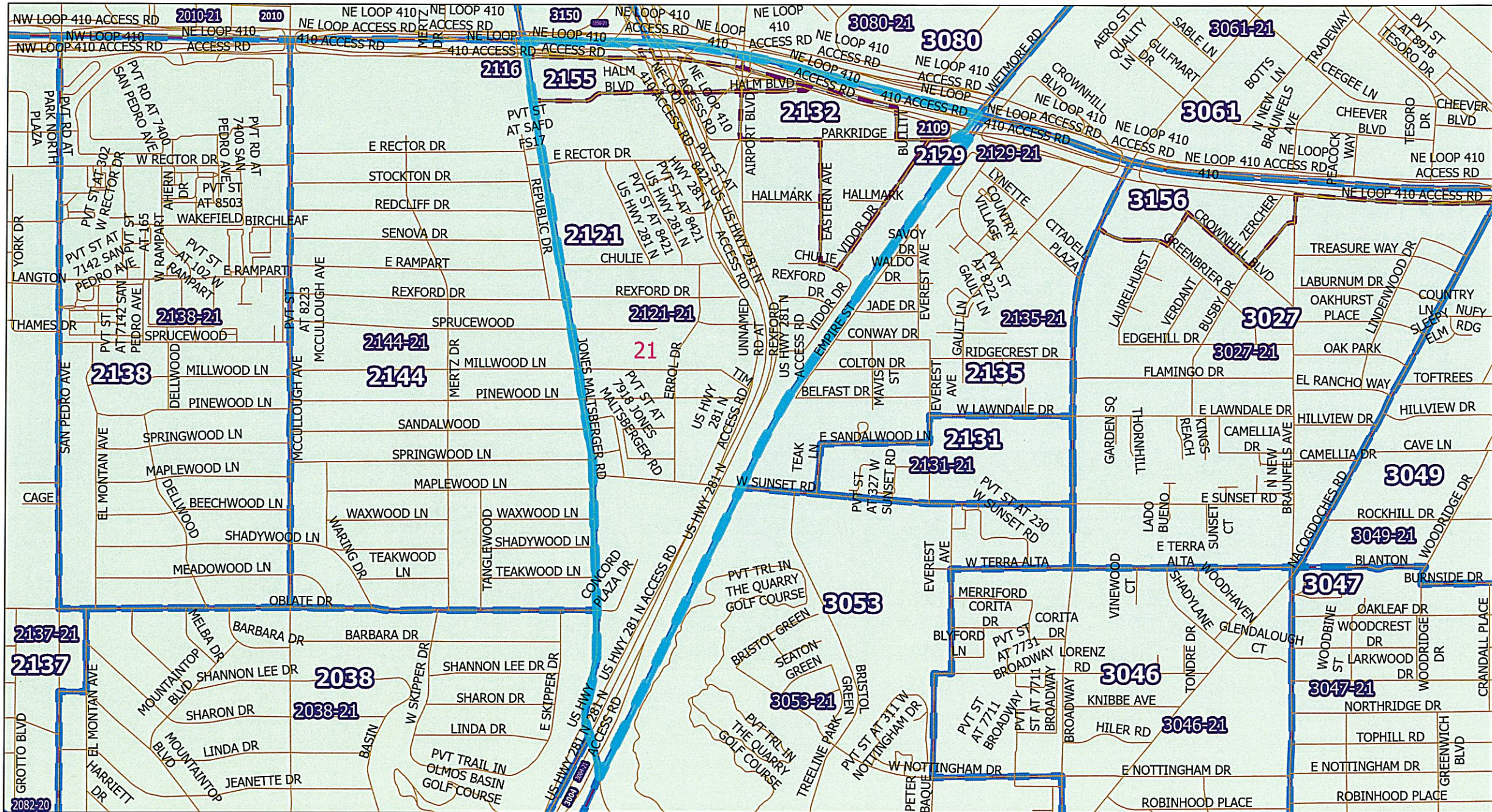
P - 2006, 2177 TO 2059 PROPOSED

PREPARED BY THE ELECTIONS OFFICE
MICHELE CAREW, ELECTIONS ADMINISTRATOR
1103 S. FRIO, STE 140
SAN ANTONIO, TEXAS 78207
HTTP://ELECTIONS.BEXAR.ORG

Path: S:\Projects 2025\Redistricting\Congressional Redistricting.aprx

NAD 1983 StatePlane Texas South Central FIPS 4204 Feet





Legend

- Streets
- VoterPrecincts_CongRed
- Voter Precincts
- Proposed Precincts

PLANC2333
Show
20

- 21
- 23
- 35
- <all other values>

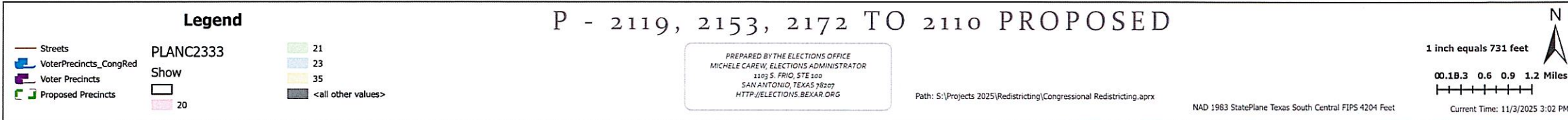
P - 2109, 2116, 2132, 2155 TO 2121

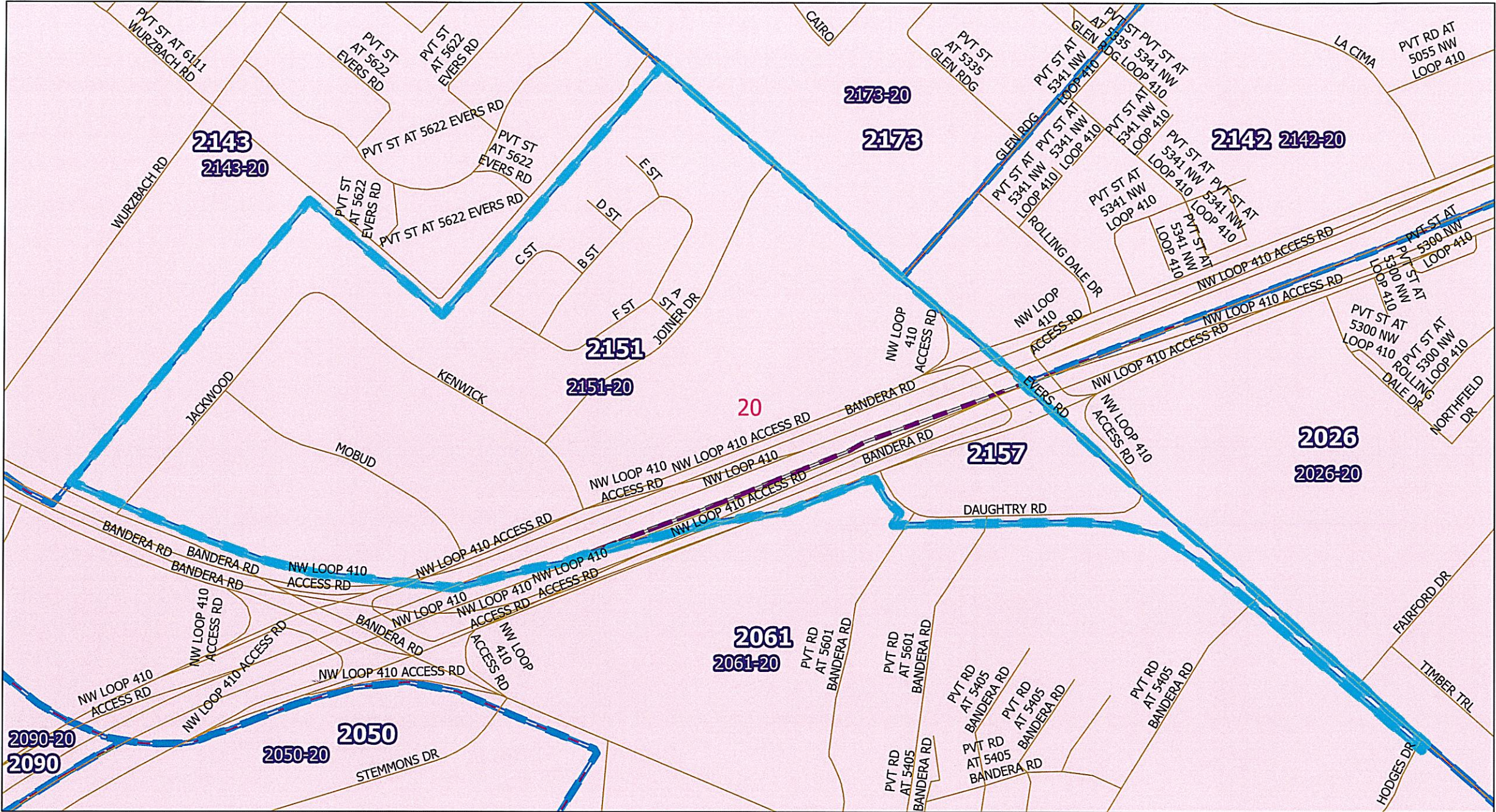
PREPARED BY THE ELECTIONS OFFICE
MICHELE CAREW, ELECTIONS ADMINISTRATOR
3303 S. FRIO, STE 100
SAN ANTONIO, TEXAS 78207
HTTP://ELECTIONS.BEXAR.ORG

Path: S:\Projects 2025\Redistricting\Congressional Redistricting.aprx

NAD 1983 StatePlane Texas South Central FIPS 4204 Feet

1 inch equals 936 feet
0.0 0.3 0.6 0.9 1.2 Miles
Current Time: 11/3/2025 2:06 PM





Legend

Streets

VoterPrecincts_CongRed

Voter Precincts

Proposed Precincts

PLANC2333

Show

20

21

23

35

<all other values>

P - 2157 TO 2151 PROPOSED

PREPARED BY THE ELECTIONS OFFICE
MICHELE CAREW, ELECTIONS ADMINISTRATOR
1103 S. FRIO, STE 100
SAN ANTONIO, TEXAS 78207
HTTP://ELECTIONS.BEXAR.ORG

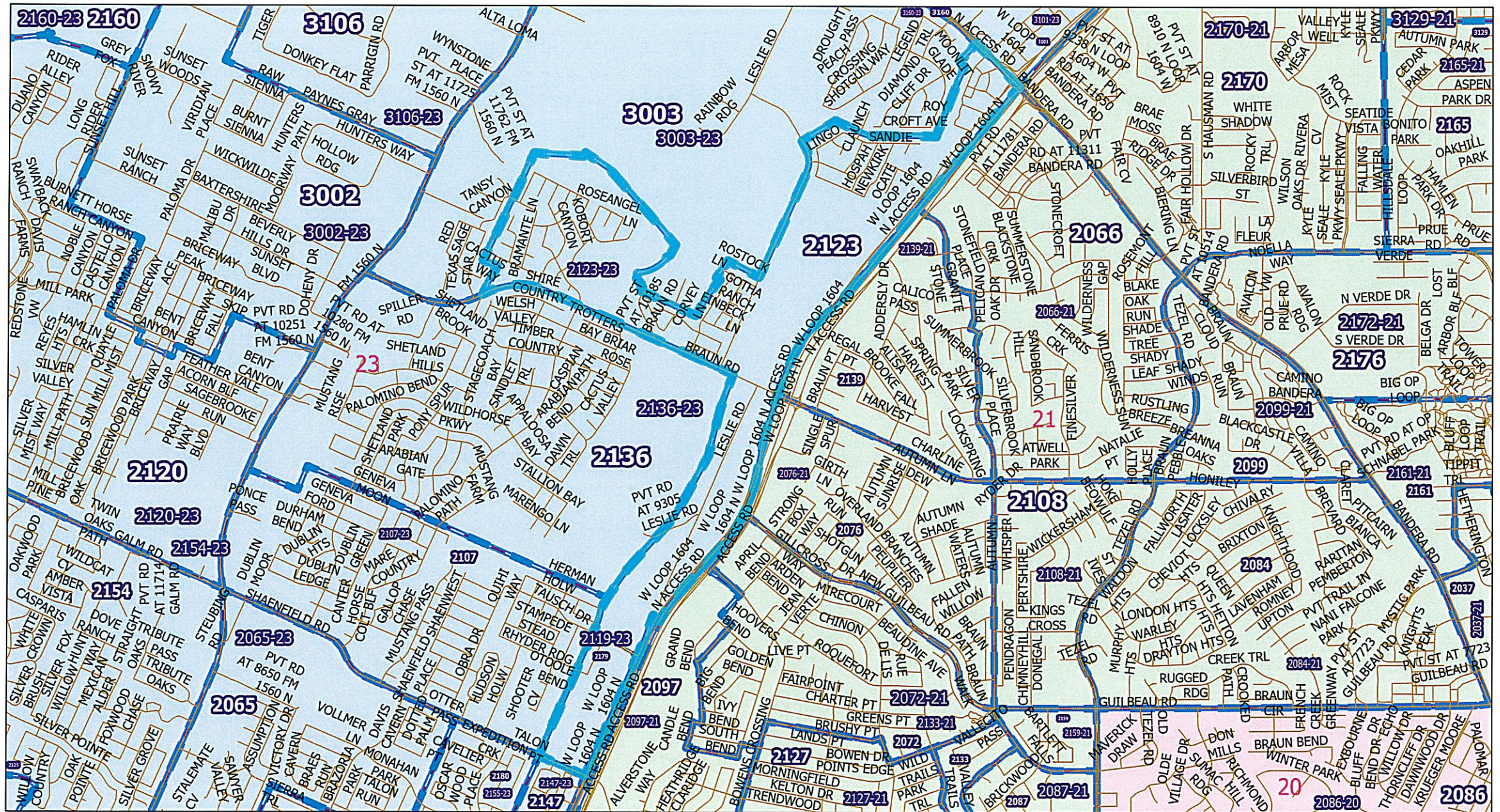
Path: S:\Projects 2025\Redistricting\Congressional Redistricting.aprx

NAD 1983 StatePlane Texas South Central FIPS 4204 Feet

1 inch equals 315 feet

00.18.3 0.6 0.9 1.2 Miles

Current Time: 11/3/2025 3:13 PM



Legend

- Streets
 - VoterPrecincts_CongRed
 - Voter Precincts
 - Proposed Precincts
- PLANC2333
Show
- 20
- 21
23
35
<all other values>

P - 2179 TO 2123 PROPOSED

PREPARED BY THE ELECTIONS OFFICE
MICHELE CAREW, ELECTIONS ADMINISTRATOR
3303 S. FRIO, STE 300
SAN ANTONIO, TEXAS 78207
[HTTP://ELECTIONS.BEXAR.ORG](http://elections.bexar.org)

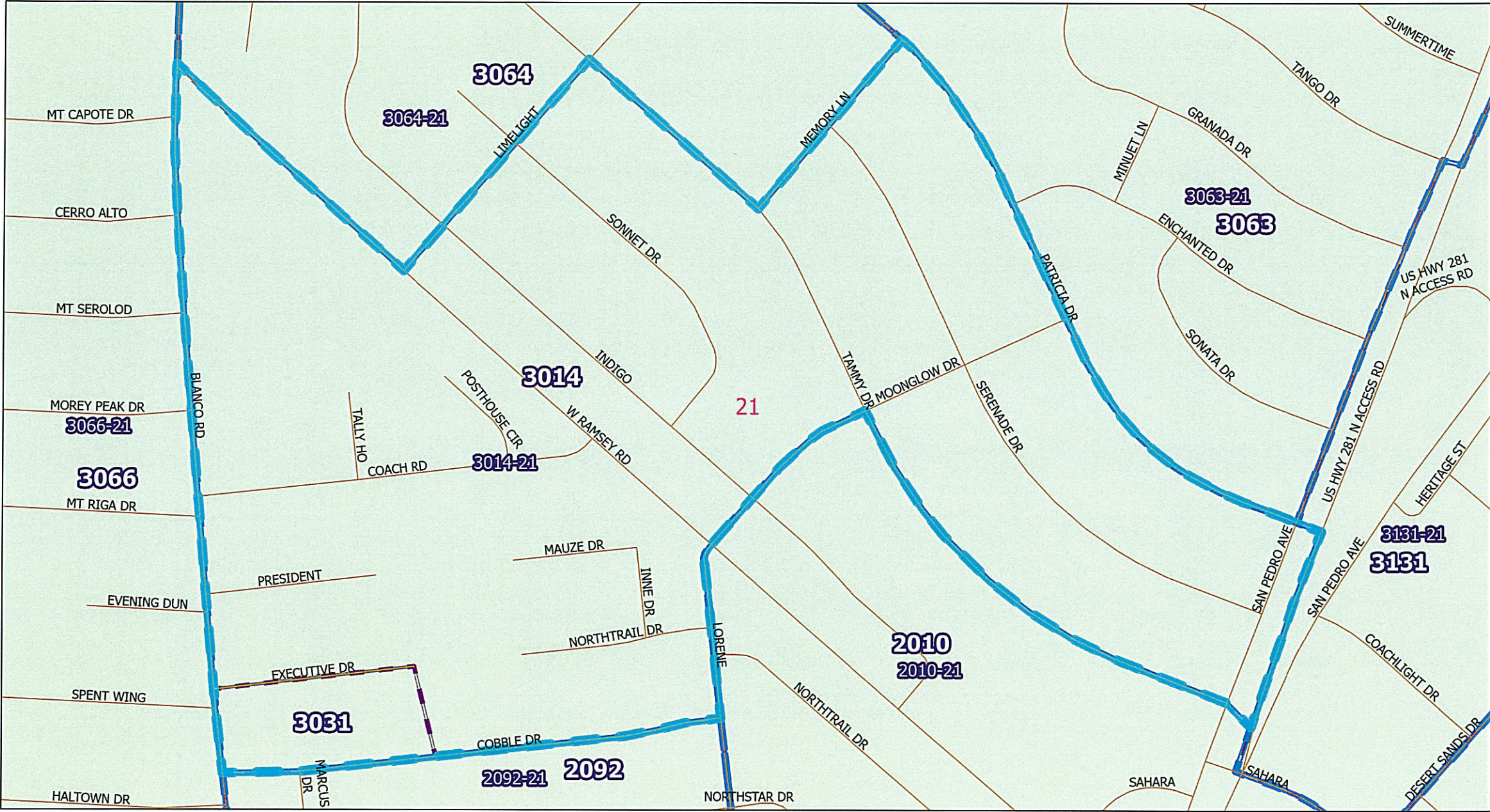
Path: S:\Projects 2025\Redistricting\Congressional Redistricting.aprx

NAD 1983 StatePlane Texas South Central FIPS 4204 Feet

1 inch equals 1,827 feet

0 0.18 0.6 0.9 1.2 Miles

Current Time: 11/3/2025 3:24 PM



Legend

Streets	PLANC2333	21
VoterPrecincts_CongRed	Show	23
Voter Precincts		35
Proposed Precincts		<all other values>
	20	

P - 3031 TO 3014 PROPOSED

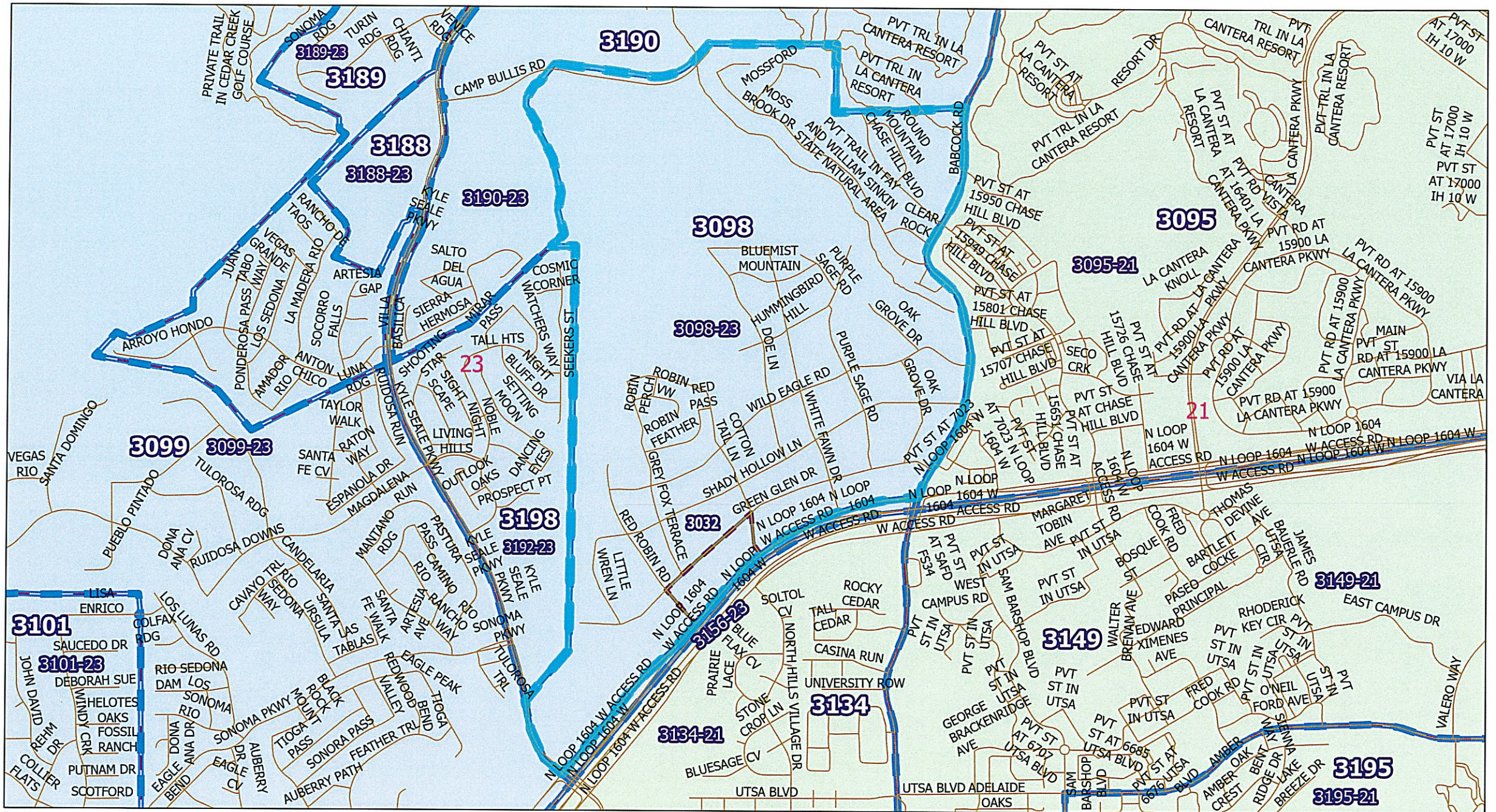
PREPARED BY THE ELECTIONS OFFICE
MICHELE CAREW, ELECTIONS ADMINISTRATOR
1103 S. FRIO, STE 100
SAN ANTONIO, TEXAS 78207
HTTP://ELECTIONS.BEXAR.ORG

1 inch equals 286 feet

00.18.3 0.6 0.9 1.2 Miles

NAD 1983 StatePlane Texas South Central FIPS 4204 Feet

Current Time: 11/3/2025 3:28 PM



Legend

- Streets
- VoterPrecincts_CongRed
- Voter Precincts
- Proposed Precincts

PLANC2333

Show

20

21

23

35

<all other values>

P - 3032 TO 3098 PROPOSED

PREPARED BY THE ELECTIONS OFFICE
MICHELE CAREW, ELECTIONS ADMINISTRATOR
3303 S. FRIO, STE 100
SAN ANTONIO, TEXAS 78207
HTTP://ELECTIONS.BEXAR.ORG

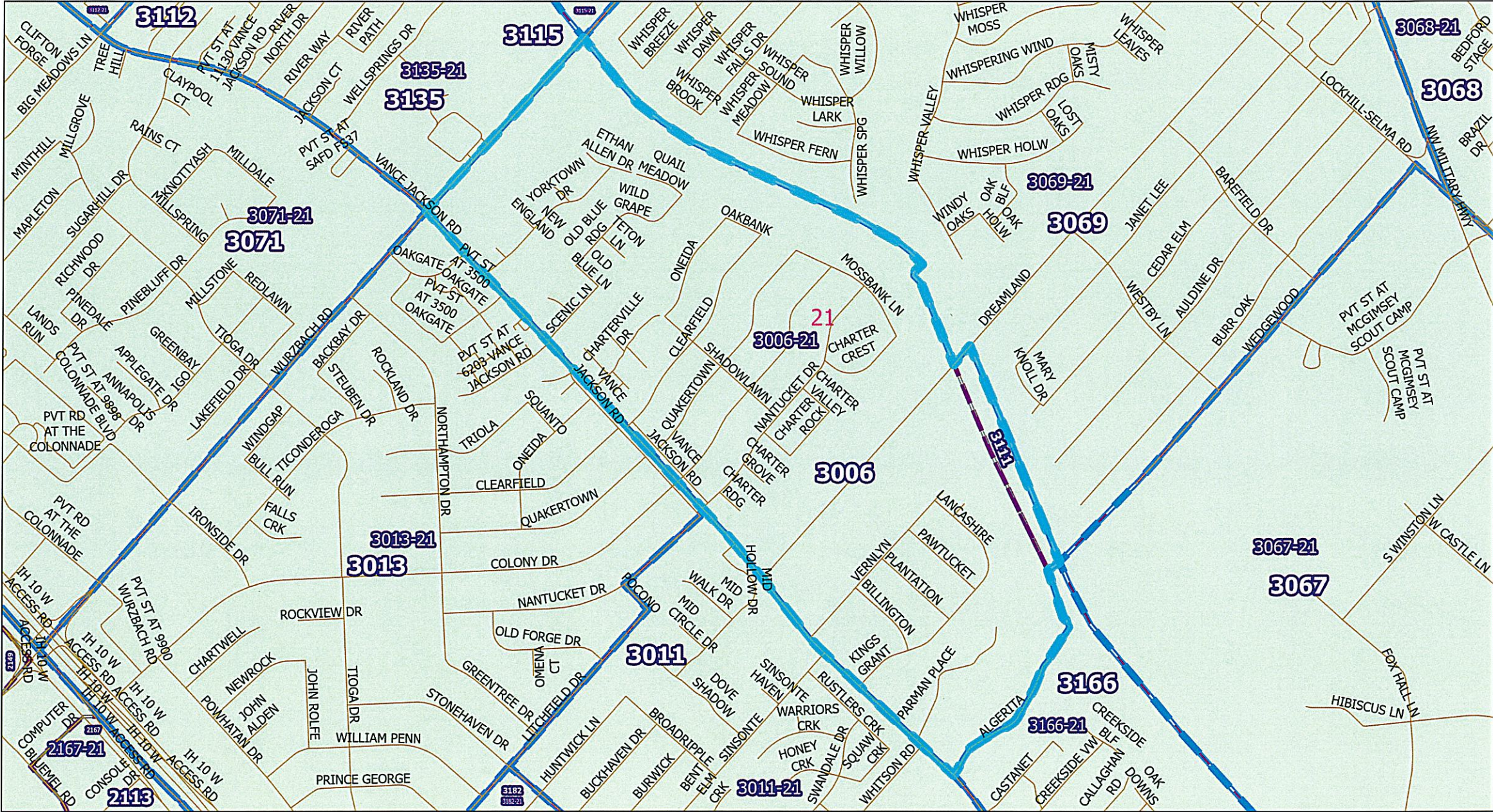
Path: S:\Projects 2025\Redistricting\Congressional Redistricting.aprx

NAD 1983 StatePlane Texas South Central FIPS 4204 Feet

1 inch equals 1,161 feet

0.0 0.6 0.9 1.2 Miles

Current Time: 11/3/2025 3:41 PM



Legend

Streets
VoterPrecincts_CongRed
Voter Precincts
Proposed Precincts

PLANC2333
Show
20

21
23
35
<all other values>

P - 3111 TO 3006 PROPOSED

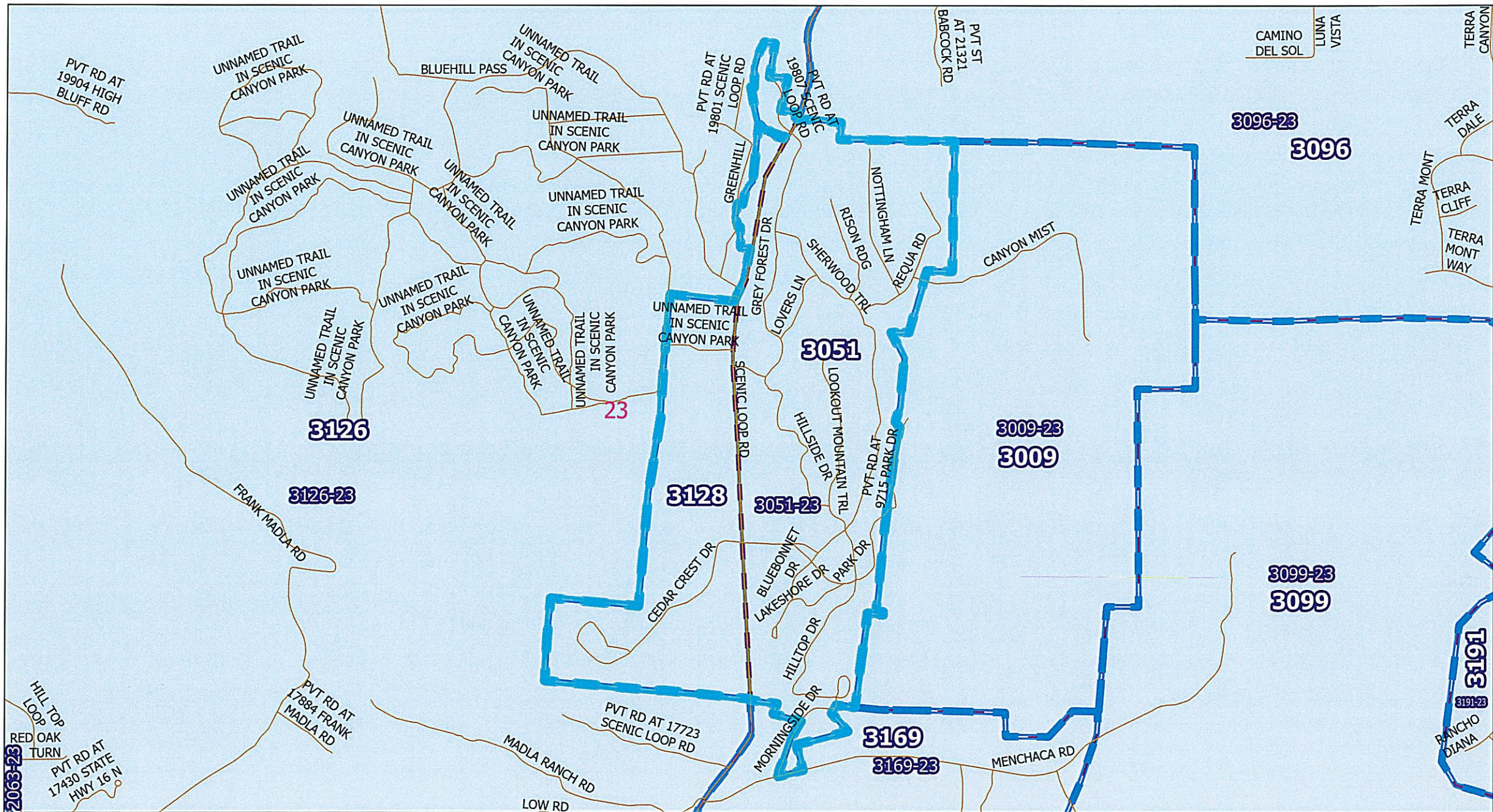
PREPARED BY THE ELECTIONS OFFICE
MICHELE CAREW, ELECTIONS ADMINISTRATOR
1103 S. FRIO, STE 100
SAN ANTONIO, TEXAS 78207
HTTP://ELECTIONS.BEXAR.ORG

1 inch equals 707 feet

0.0 0.6 0.9 1.2 Miles

NAD 1983 StatePlane Texas South Central FIPS 4204 Feet

Current Time: 11/3/2025 3:43 PM



Legend

PLANC2333

Show

20

21

23

35

<all other values>

Streets

VoterPrecincts_CongRed

Voter Precincts

Proposed Precincts

P - 3128 TO 3051 PROPOSED

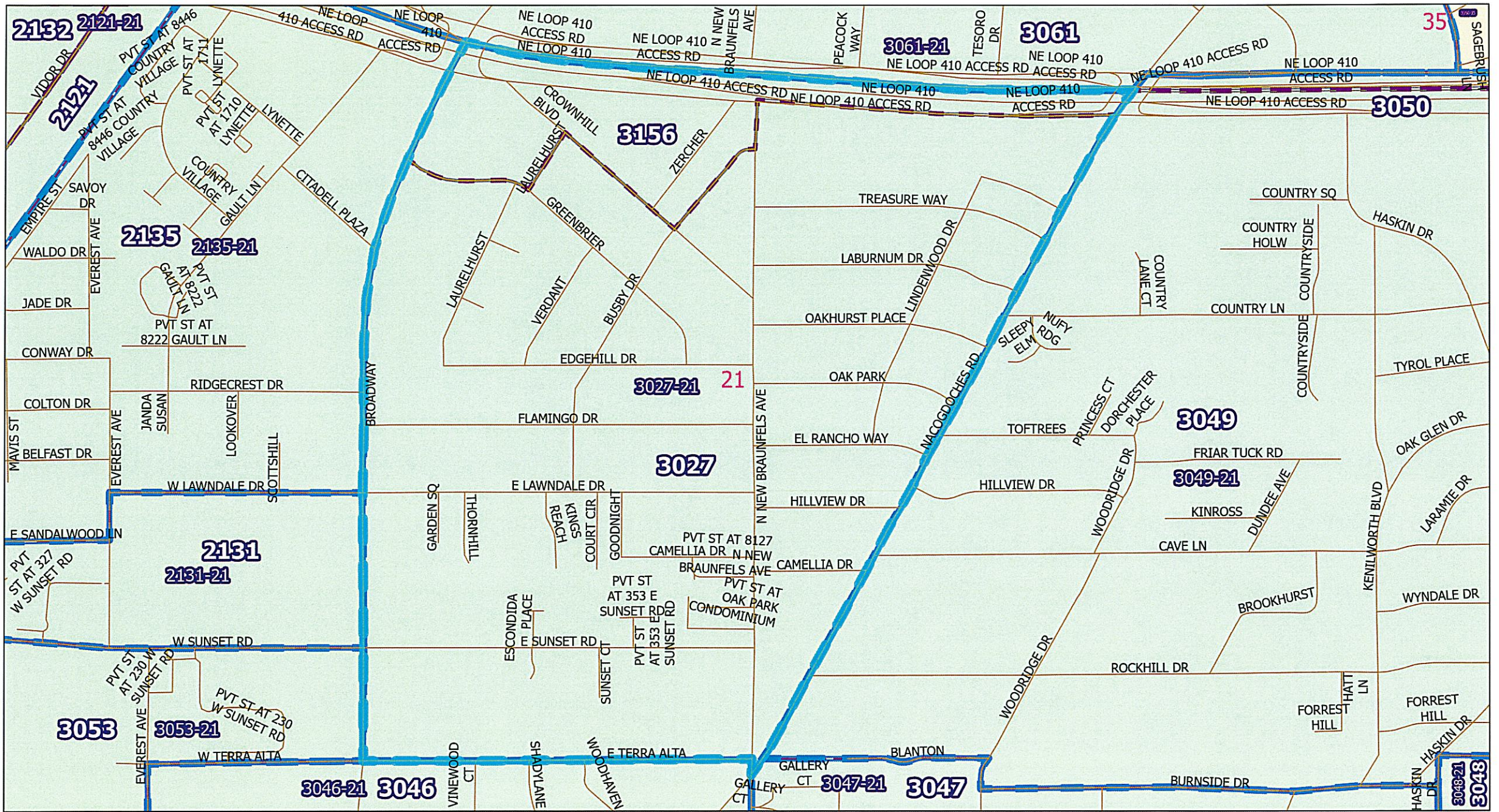
PREPARED BY THE ELECTIONS OFFICE
MICHELE CAREW, ELECTIONS ADMINISTRATOR
3103 S. FRID, STE 100
SAN ANTONIO, TEXAS 78207
HTTP://ELECTIONS.BEAX.ORG

1 inch equals 1,003 feet

00.18.3 0.6 0.9 1.2 Miles

NAD 1983 StatePlane Texas South Central FIPS 4204 Feet

Current Time: 11/3/2025 4:04 PM



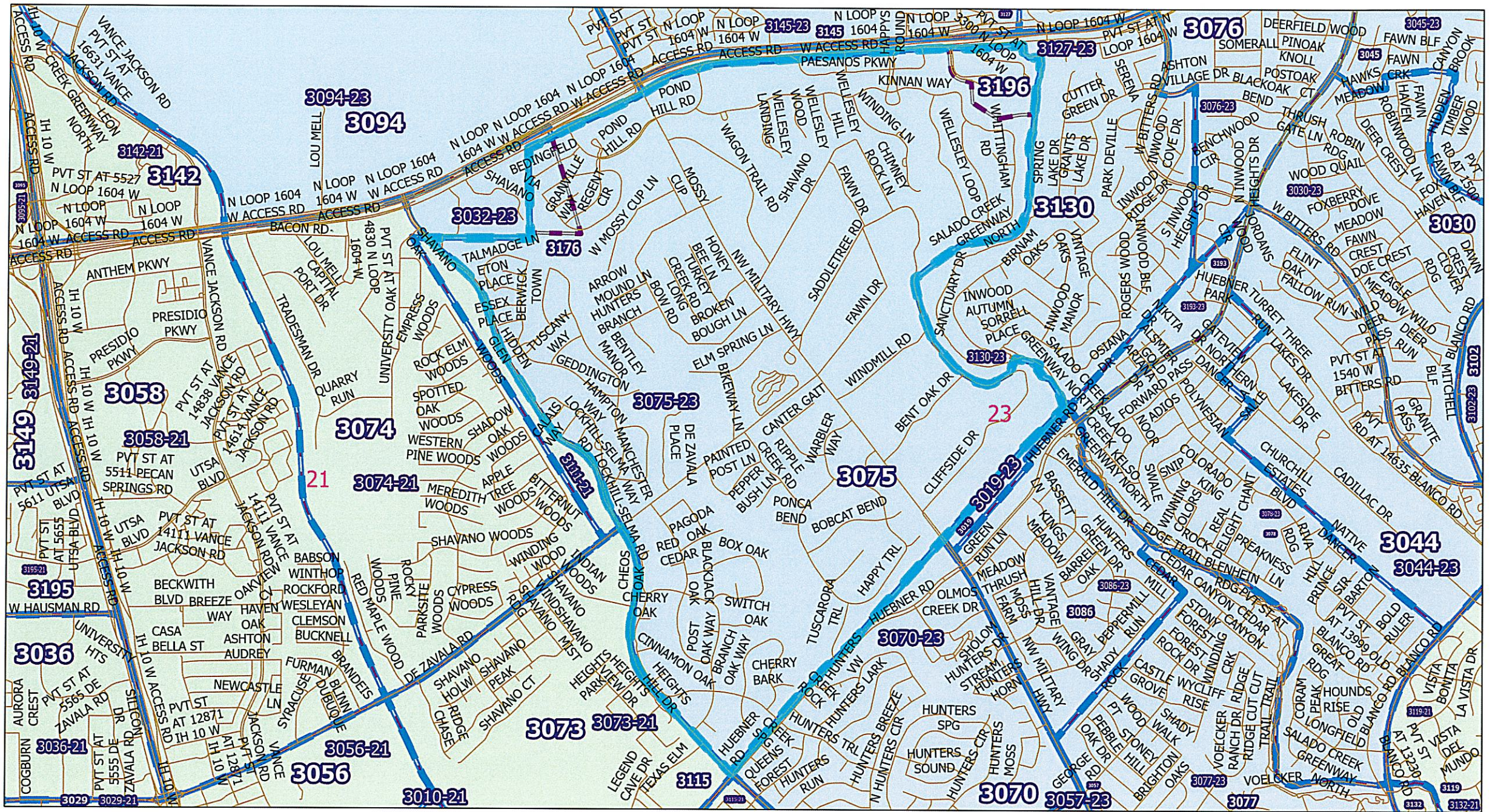
P - 3156 TO 3027 PROPOSED

PREPARED BY THE ELECTIONS OFFICE
MICHELE CAREW, ELECTIONS ADMINISTRATOR
3303 S. FRIO, STE 100
SAN ANTONIO, TEXAS 78207
HTTP://ELECTIONS.BEXAR.ORG

Path: S:\Projects 2025\Redistricting\Congressional Redistricting.aprx

NAD 1983 StatePlane Texas South Central FIPS 4204 Feet

1 inch equals 527 feet
0.0 0.3 0.6 0.9 1.2 Miles
Current Time: 11/3/2025 4:10 PM



Legend

- Streets
- VoterPrecincts_CongRed
- Voter Precincts
- Proposed Precincts

PLANC2333

Show

20

21

23

35

<all other values>

P - 3176, 3196 TO 3075 PROPOSED

PREPARED BY THE ELECTIONS OFFICE
MICHELE CAREW, ELECTIONS ADMINISTRATOR
3105 S. FRIED, STE 100
SAN ANTONIO, TEXAS 78207
HTTP://ELECTIONS.BEAX.ORG

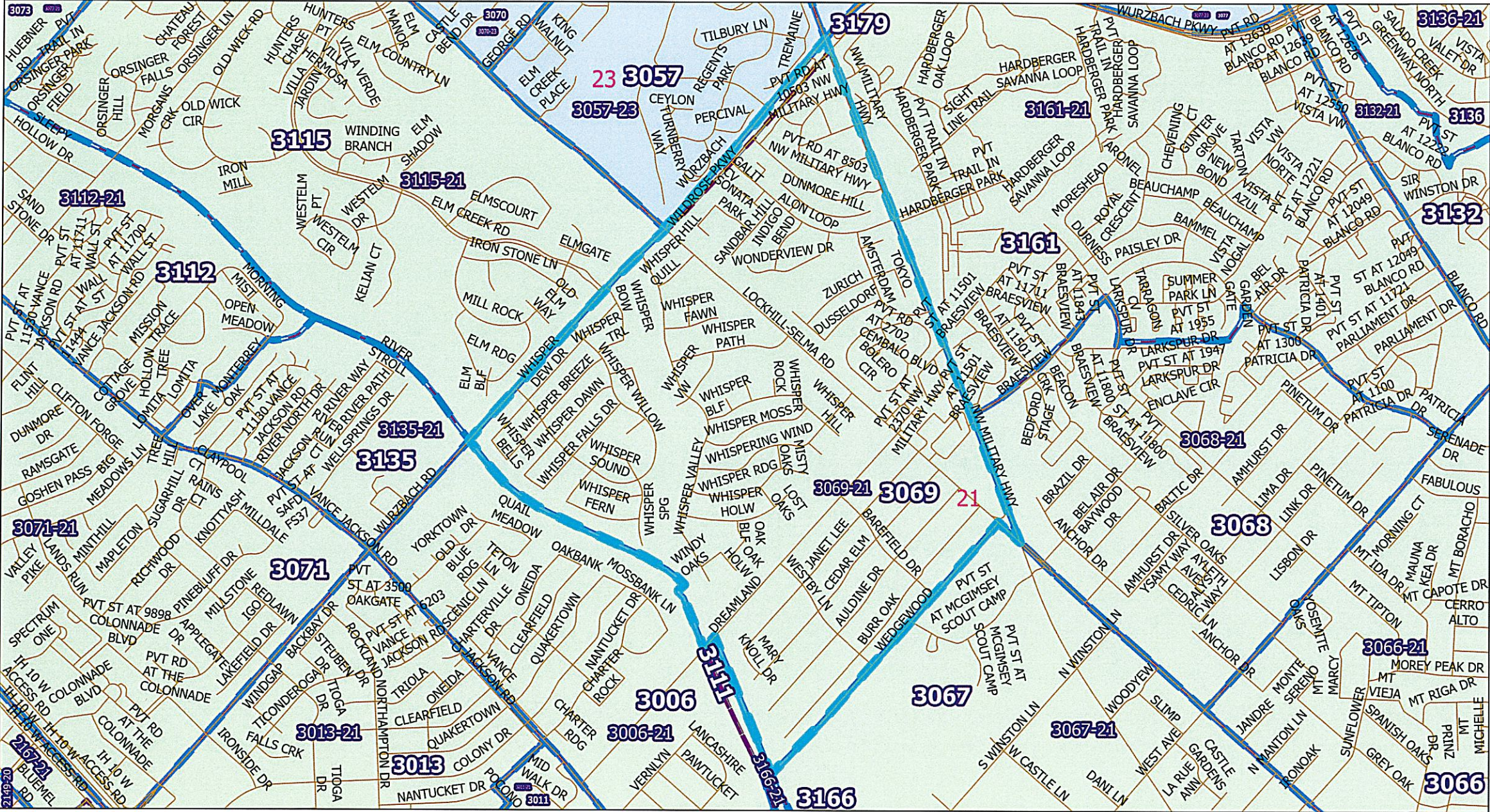
Path: S:\Projects 2025\Redistricting\Congressional Redistricting.aprx

NAD 1983 StatePlane Texas South Central FIPS 4204 Feet

1 inch equals 1,658 feet

0.0 0.3 0.6 0.9 1.2 Miles

Current Time: 11/5/2025 1:42 PM



Legend

Streets

VoterPrecincts_CongRed

Voter Precincts

Proposed Precincts

PLAN2333

Show

20

21

23

35

<all other values>

P - 3179 TO 3069 PROPOSED

PREPARED BY THE ELECTIONS OFFICE

MICHELE CAREW, ELECTIONS ADMINISTRATOR

1103 S. FRIO, STE 100

SAN ANTONIO, TEXAS 78207

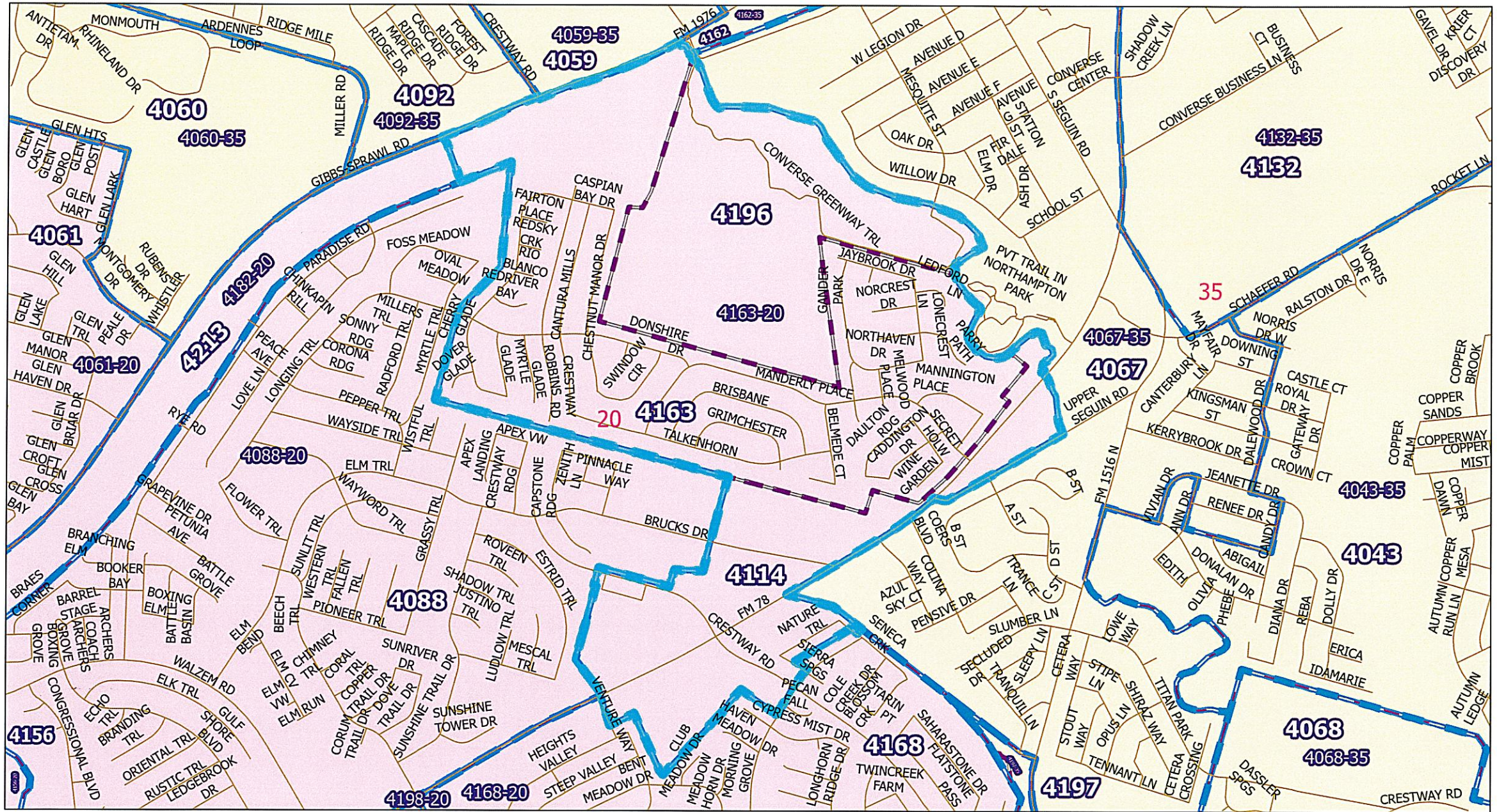
[HTTP://ELECTIONS.BEXAR.ORG](http://elections.bexar.org)

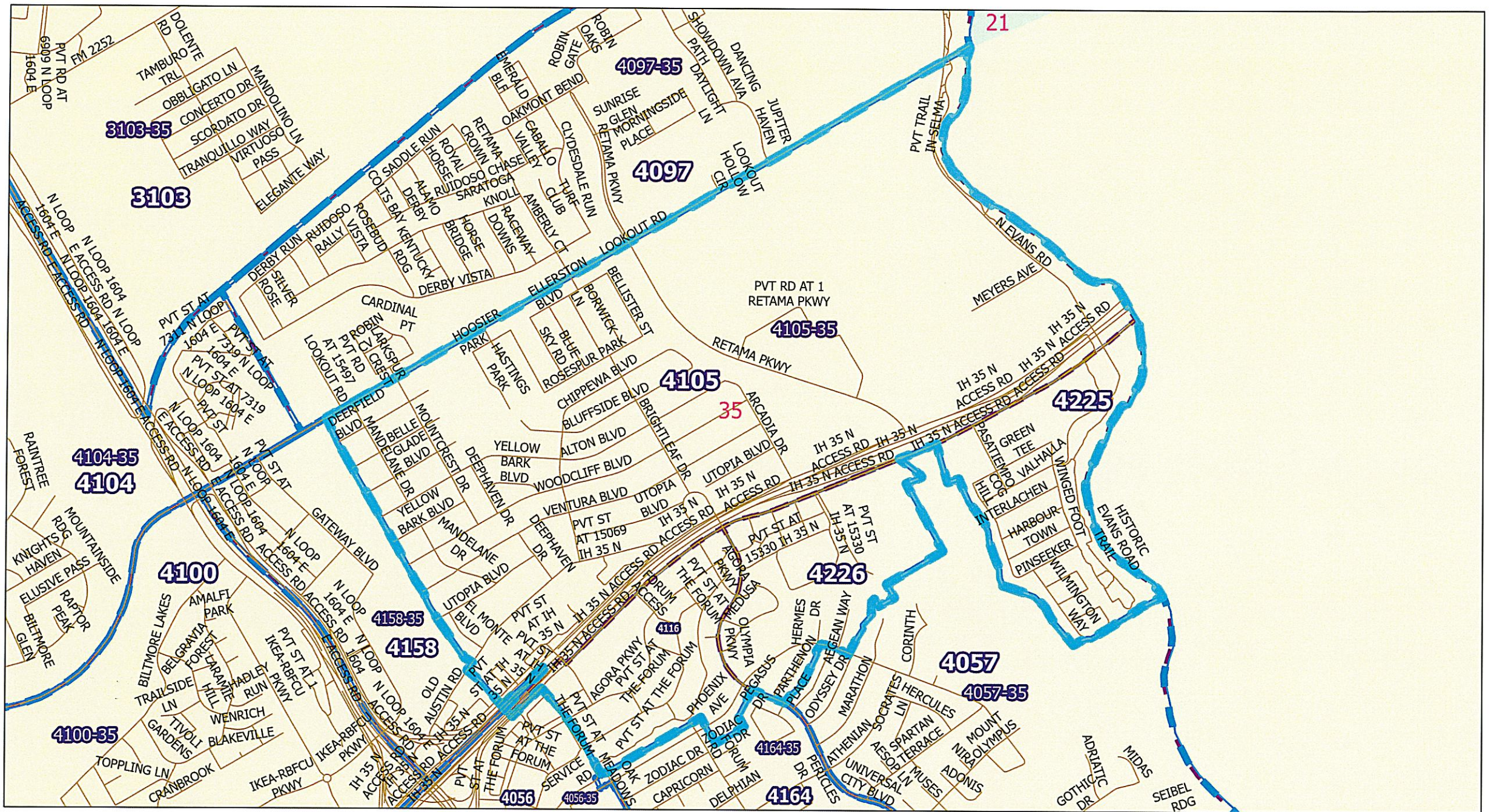
Path: S:\Projects 2025\Redistricting\Congressional Redistricting.aprx

1 inch equals 1,110 feet

0 0.6 0.9 1.2 Miles

Current Time: 11/5/2025 1:45 PM





Legend

- Streets
- VoterPrecincts_CongRed
- Voter Precincts
- Proposed Precincts

PLANC2333
Show
20

- 21
- 23
- 35
- <all other values>

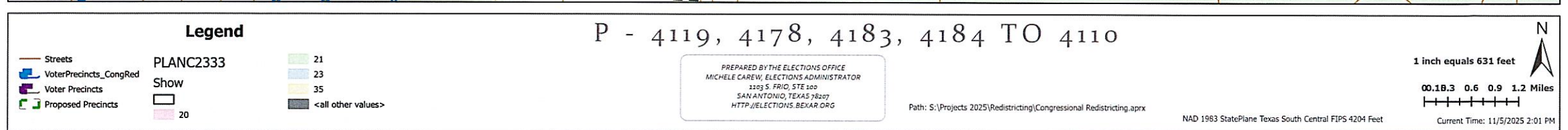
P - 4116, 4225, 4226 TO 4105 PROPOSED

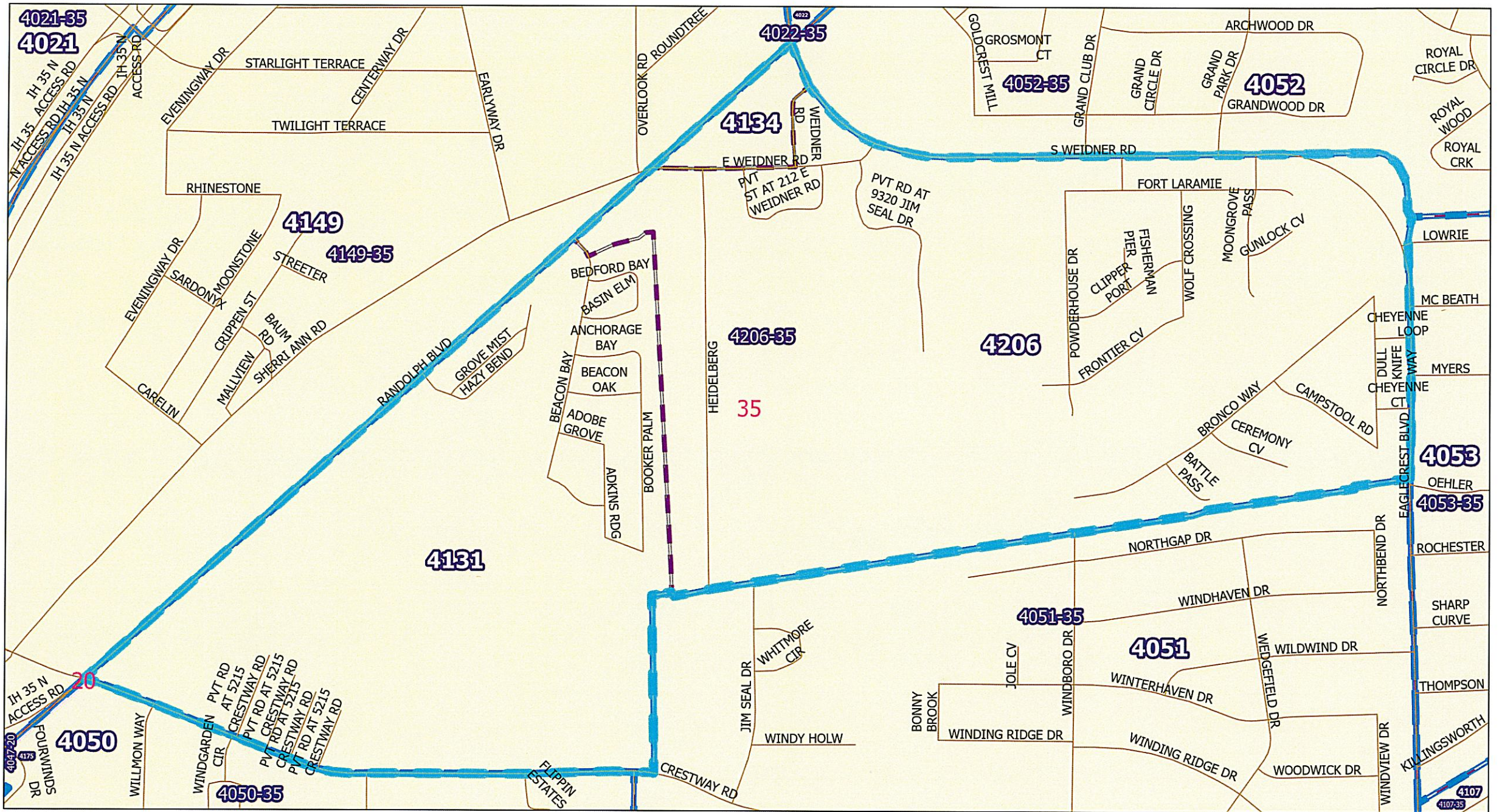
PREPARED BY THE ELECTIONS OFFICE
MICHELE CAREW, ELECTIONS ADMINISTRATOR
1103 S. FRIO, STE 100
SAN ANTONIO, TEXAS 78207
HTTP://ELECTIONS.BEXAR.ORG

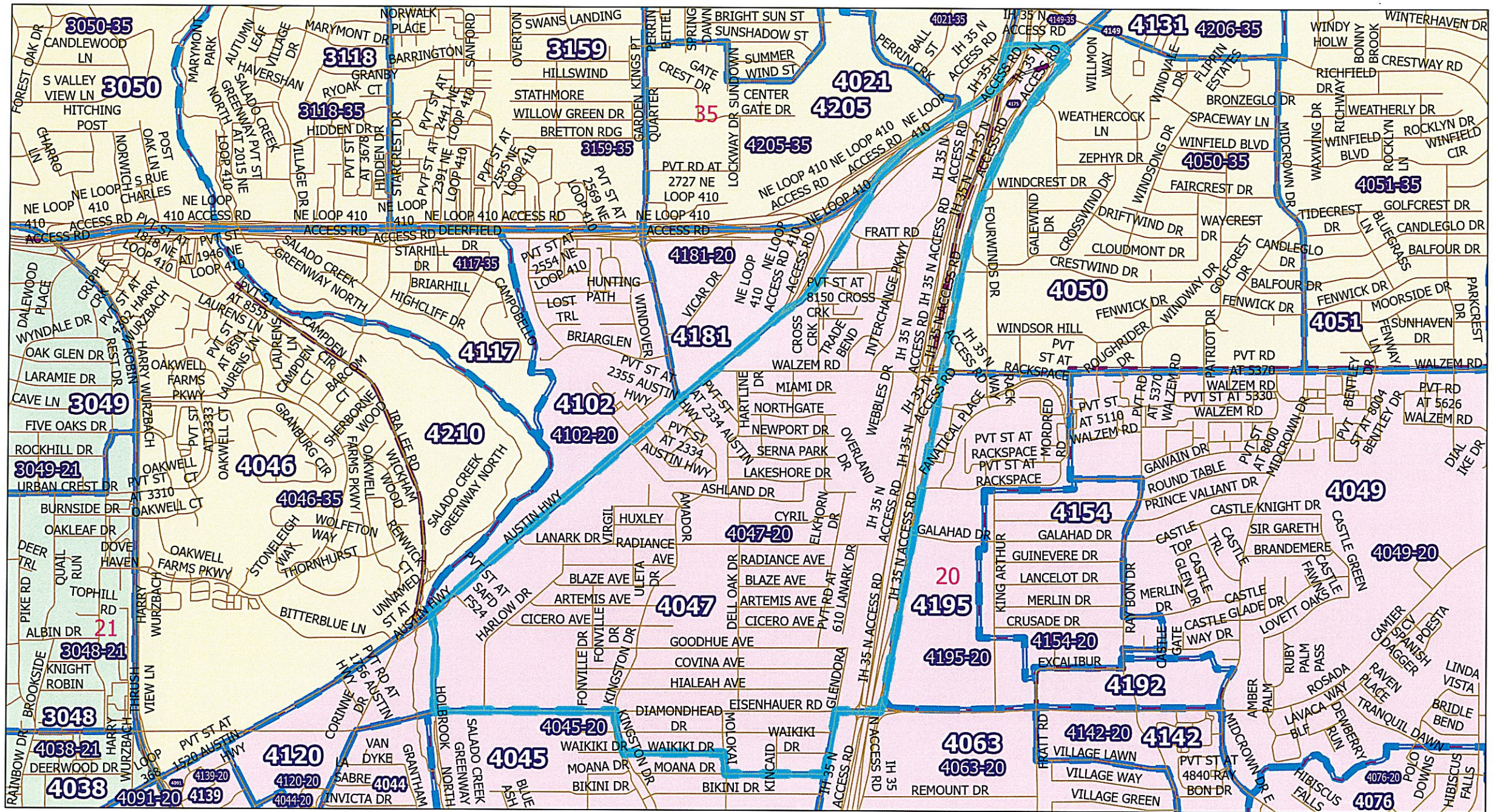
Path: S:\Projects 2025\Redistricting\Congressional Redistricting.aprx

NAD 1983 StatePlane Texas South Central FIPS 4204 Feet

1 inch equals 1,171 feet
0.0 0.6 0.9 1.2 Miles
Current Time: 11/5/2025 1:59 PM







Legend

- Streets
- VoterPrecincts_CongRed
- Voter Precincts
- Proposed Precincts

PLANC2333

Show

20

21

23

35

<all other values>

P - 4175 TO 4047 PROPOSED

PREPARED BY THE ELECTIONS OFFICE
MICHELE CAREW, ELECTIONS ADMINISTRATOR
1103 S. FRIO, STE 100
SAN ANTONIO, TEXAS 78207
HTTP://ELECTIONS.BEXAR.ORG

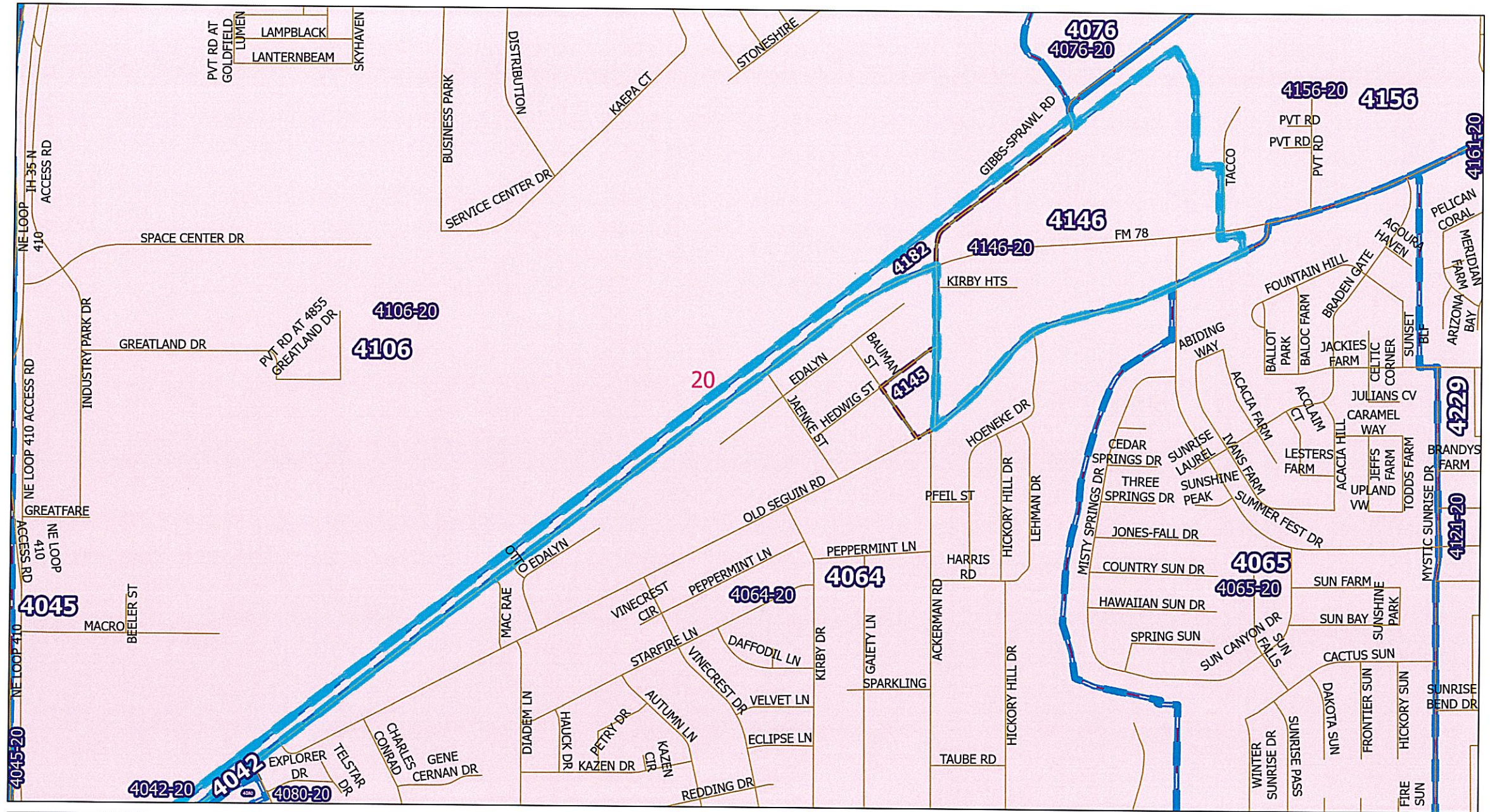
Path: S:\Projects 2025\Redistricting\Congressional Redistricting.aprx

NAD 1983 StatePlane Texas South Central FIPS 4204 Feet

1 inch equals 1,324 feet

0.0 0.3 0.6 0.9 1.2 Miles

Current Time: 11/5/2025 2:10 PM



Legend

- Streets
- VoterPrecincts_CongRed
- Voter Precincts
- Proposed Precincts

PLANC2333

Show

20

21

23

35

<all other values>

P - 4182 TO 4146 PROPOSED

PREPARED BY THE ELECTIONS OFFICE
MICHELE CAREW, ELECTIONS ADMINISTRATOR
1103 S. FRIO, STE 105
SAN ANTONIO, TEXAS 78207
HTTP://ELECTIONS.BEXAR.ORG

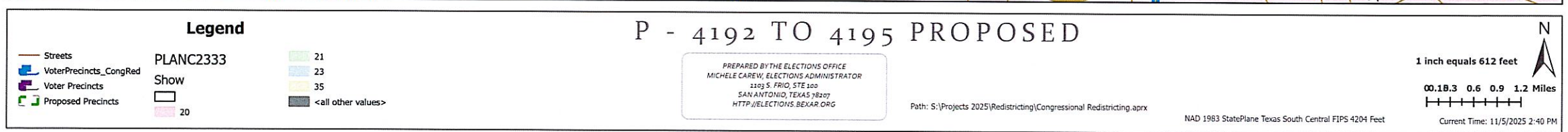
Path: S:\Projects 2025\Redistricting\Congressional Redistricting.aprx

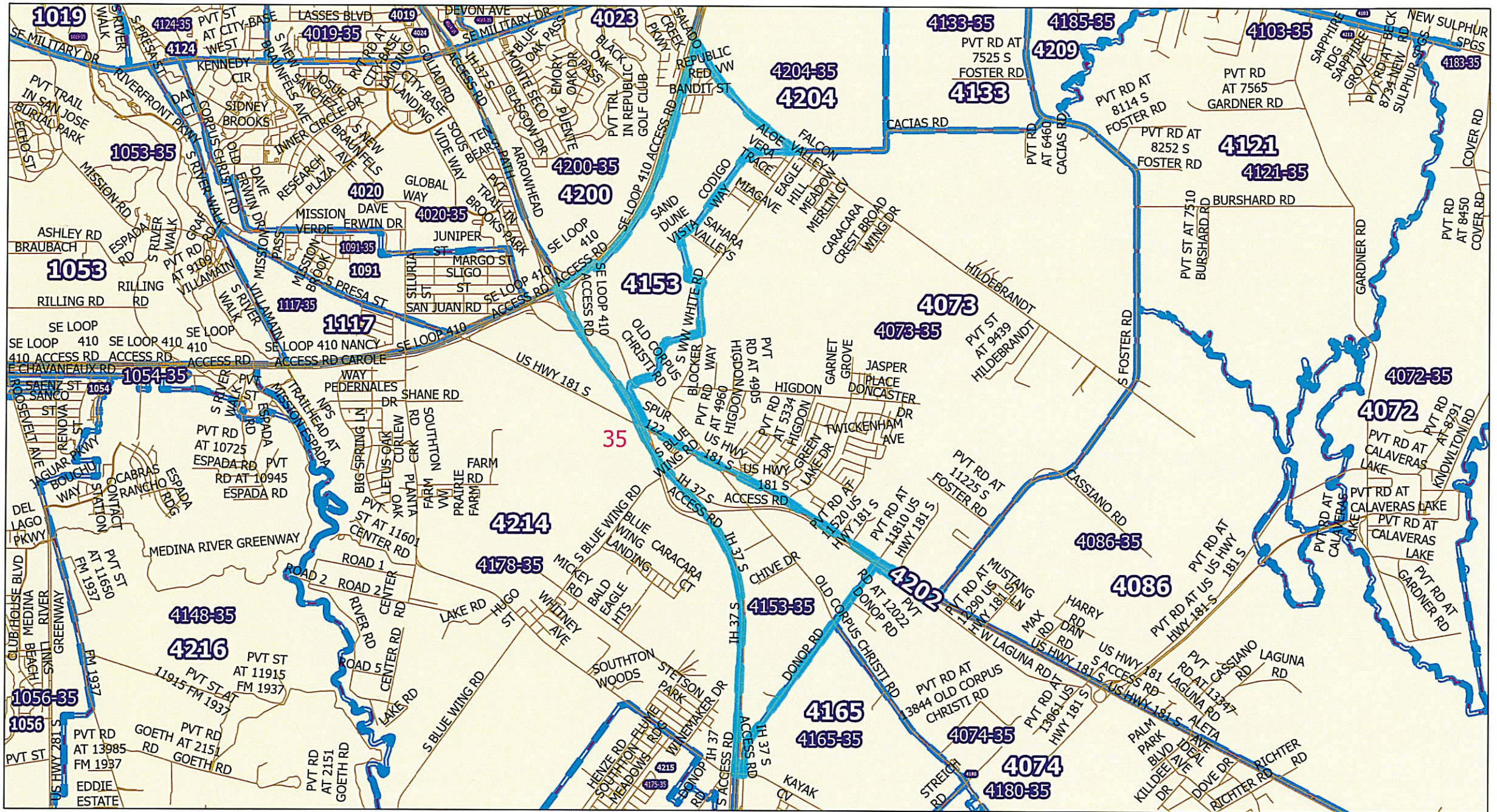
NAD 1983 StatePlane Texas South Central FIPS 4204 Feet

1 inch equals 702 feet

0.1 0.3 0.6 0.9 1.2 Miles

Current Time: 11/5/2025 2:28 PM





Legend


- Streets
- VoterPrecincts_CongRed
- Voter Precincts
- Proposed Precincts
- PLANC2333
- Show
- 20
- 21
- 23
- 35
- <all other values>

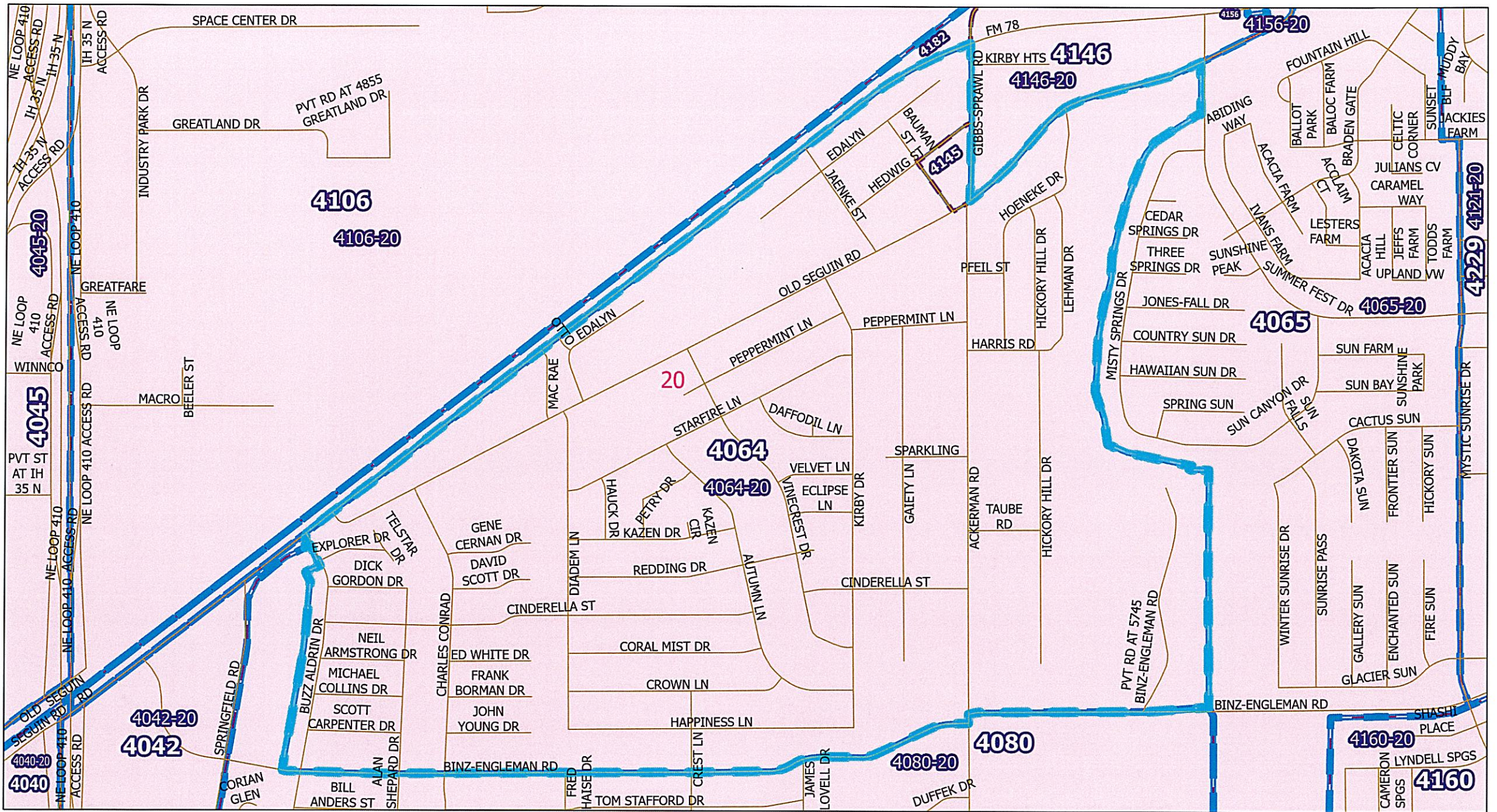
P - 4202 TO 4153 PROPOSED

PREPARED BY THE ELECTIONS OFFICE
MICHELE CAREW, ELECTIONS ADMINISTRATOR
3103 S. FRIO, STE 300
SAN ANTONIO, TEXAS 78207
HTTP://ELECTIONS.BEXAR.ORG

Path: S:\Projects 2025\Redistricting\Congressional Redistricting.aprx

NAD 1983 StatePlane Texas South Central FIPS 4204 Feet





Legend

— Streets

■ VoterPrecincts_CongRed

■ Voter Precincts

■ Proposed Precincts

PLANC2333

Show

20

21

23

35

<all other values>

P - 4145 TO 4064 PROPOSED

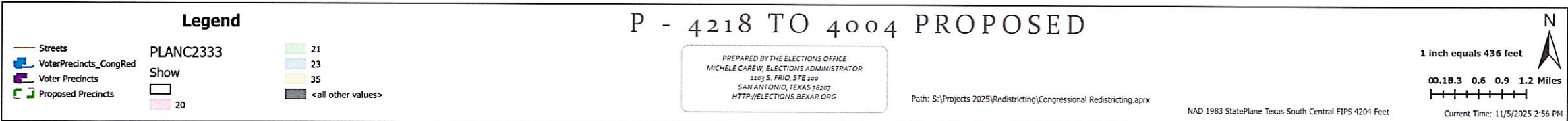
PREPARED BY THE ELECTIONS OFFICE
MICHELE CAREW, ELECTIONS ADMINISTRATOR
1103 S. FRIO, STE 100
SAN ANTONIO, TEXAS 78207
HTTP://ELECTIONS.BEXAR.ORG

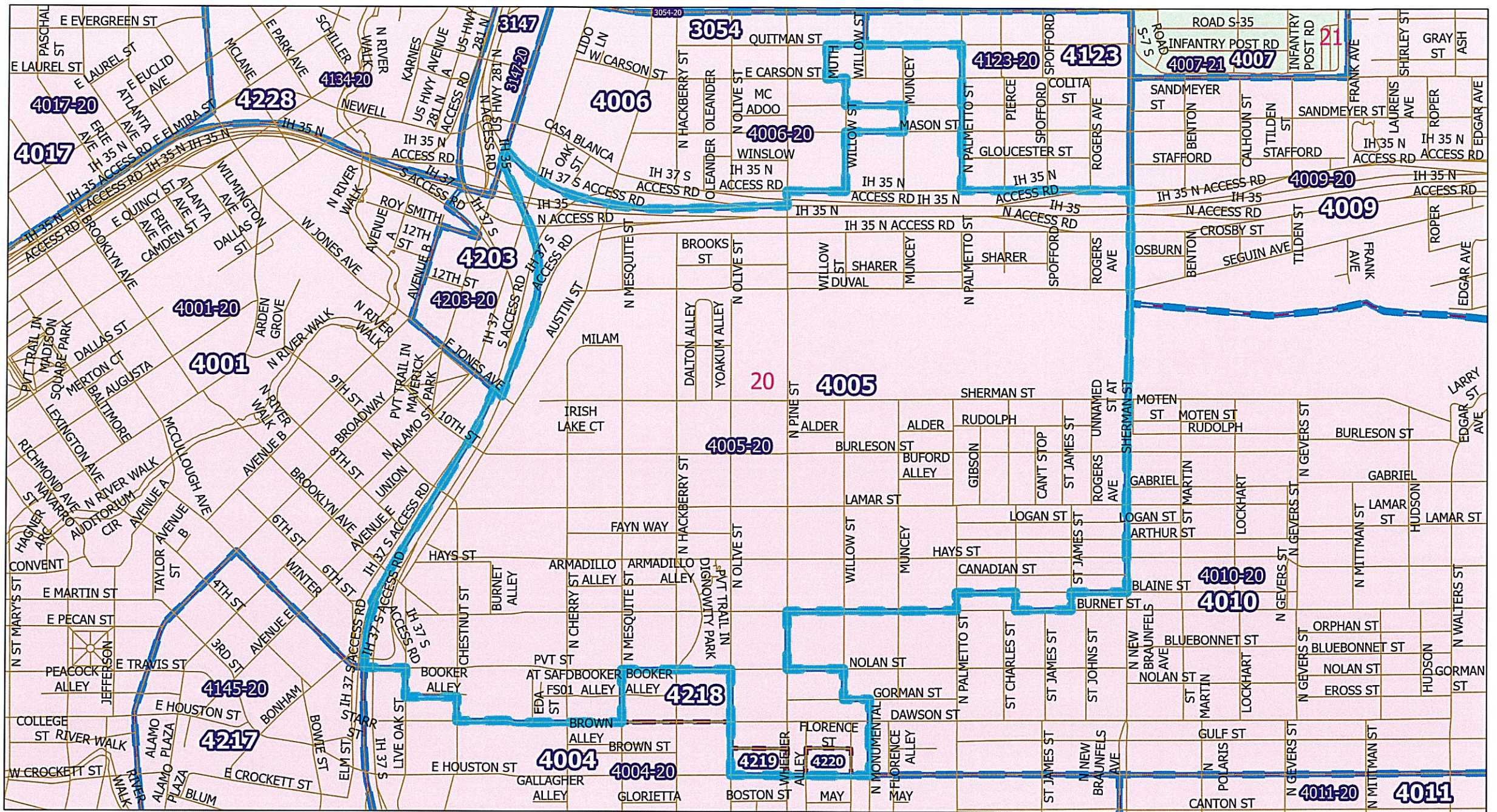
1 inch equals 726 feet

00.18.3 0.6 0.9 1.2 Miles

NAD 1983 StatePlane Texas South Central FIPS 4204 Feet

Current Time: 11/5/2025 2:48 PM





Legend

- Streets
 - VoterPrecincts_CongRed
 - Voter Precincts
 - Proposed Precincts
- PLANC2333
- Show
- 20
- 21
- 23
- 35
- <all other values>

P - 4219, 4220 TO 4005 PROPOSED

PREPARED BY THE ELECTIONS OFFICE
MICHELE CAREW, ELECTIONS ADMINISTRATOR
1103 S. FRIO, STE 100
SAN ANTONIO, TEXAS 78207
HTTP://ELECTIONS.BEXAR.ORG

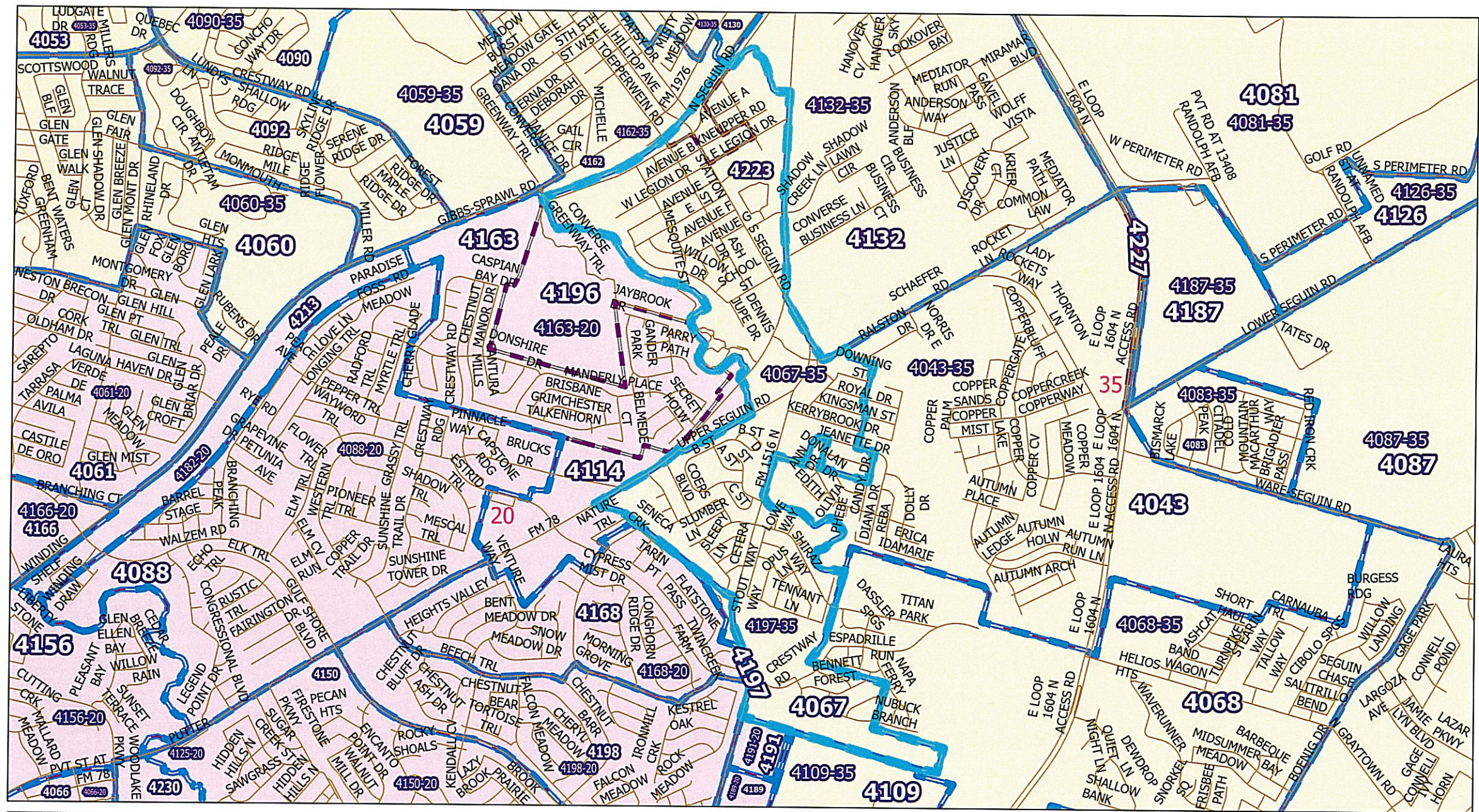
Path: S:\Projects 2025\Redistricting\Congressional Redistricting.aprx

NAD 1983 StatePlane Texas South Central FIPS 4204 Feet

1 inch equals 776 feet

0.0 0.6 0.9 1.2 Miles

Current Time: 11/5/2025 2:57 PM



Legend

	Streets		PLAN2333		21
	VoterPrecincts_CongRed		Show		23
	Voter Precincts		20		35
	Proposed Precincts		<all other values>		

P - 4223 TO 4067 PROPOSED

PREPARED BY THE ELECTIONS OFFICE
MICHELE CAREW, ELECTIONS ADMINISTRATOR
1103 S. FRIO, STE 100
SAN ANTONIO, TEXAS 78207
HTTP://ELECTIONS.BEXAR.ORG

Path: S:\Projects 2025\Redistricting\Congressional Redistricting.aprx

NAD 1983 StatePlane Texas South Central FIPS 4204 Feet

