

# City Council District 9

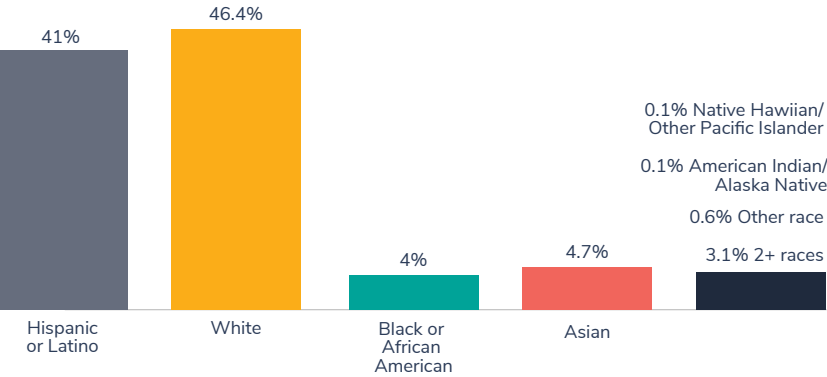
POPULATION (2021) **144,565**

POPULATION WITH A DISABILITY (2021) **10.2%**

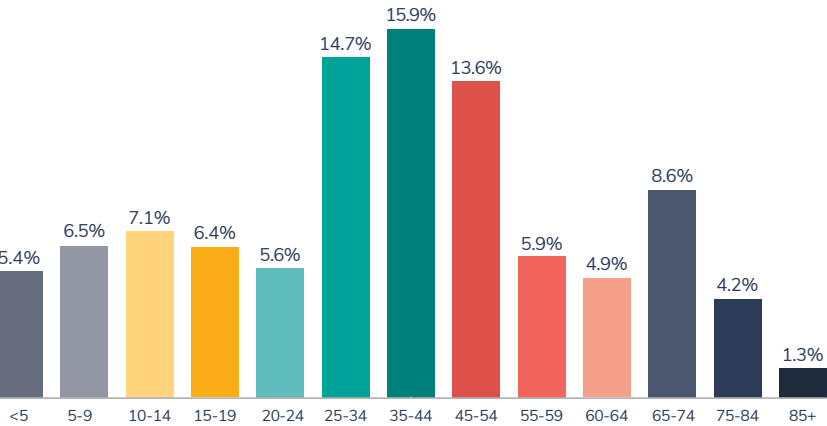
HOUSEHOLDS WITH 1 OR MORE UNDER AGE 18 (2021) **29.9%**

HOUSEHOLDS WITH 1 OR MORE OVER AGE 65 (2021) **23.7%**

BY RACE/ETHNICITY (2021)



BY AGE GROUP (2021)



SA2020



**47.9** SQUARE MILES



Senior Centers

Walker Ranch Senior Center



3 Libraries



Park & Rides

Stone Oak Park & Ride

Blossom Park & Ride



Landmarks

Home to San Antonio International Airport

Phil Hardberger Park Land Bridge



15 City Parks



**114** SA2020 Nonprofit Partners serving district constituents

[SA2020.org/partners](https://sa2020.org/partners)

# City Council District 9

PER CAPITA INCOME (2021) **\$47,275**

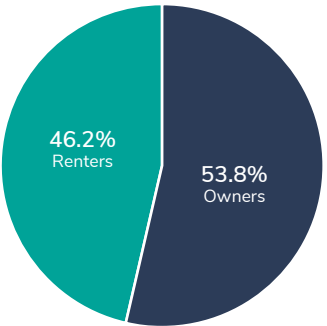
POPULATION LIVING IN POVERTY (2021) **8.4%**

POPULATION AGE <18 LIVING IN POVERTY (2021) **13.9%**

EMPLOYED POPULATION (AGE 19-64) WITHOUT HEALTH INSURANCE (2021)

**12.9%**

OCCUPIED UNITS BY STATUS (2021)



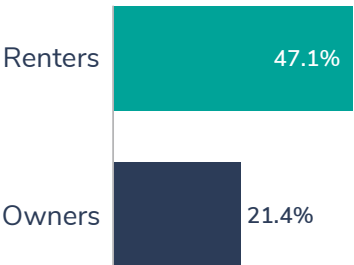
MUNICIPAL ELECTION TURNOUT (2021)

**26%**

WORKERS (AGE 16+) USING CARPOOL OR PUBLIC TRANSIT (2021)

**8.2%**

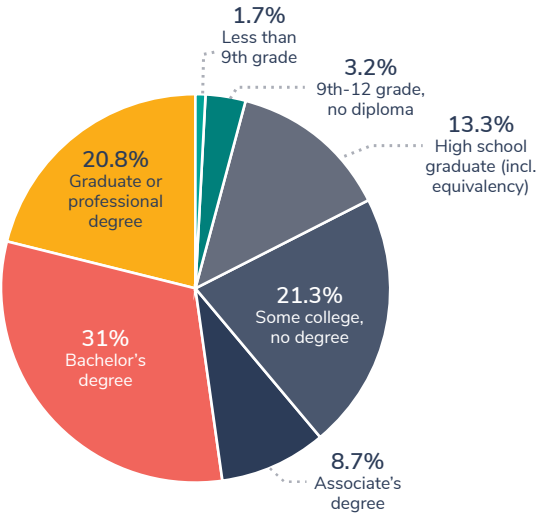
HOUSING COST BURDENED (2021)



MIDTERM ELECTION TURNOUT (2022)

**55.1%**

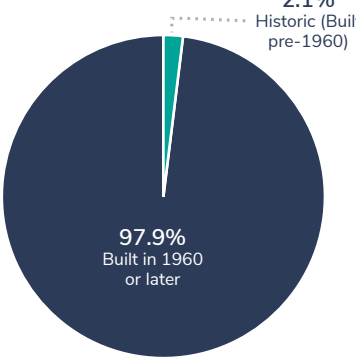
EDUCATIONAL ATTAINMENT (AGE 25+) (2021)



HOUSEHOLDS WITH BROADBAND CONNECTIONS (2021)

**94.5%**

AGE OF HOMES (2021)



REGISTERED VOTERS (2022)

**110,669**

SA2020