

City Council District 2

POPULATION (2021)

143,204

POPULATION WITH
A DISABILITY (2021)

17%

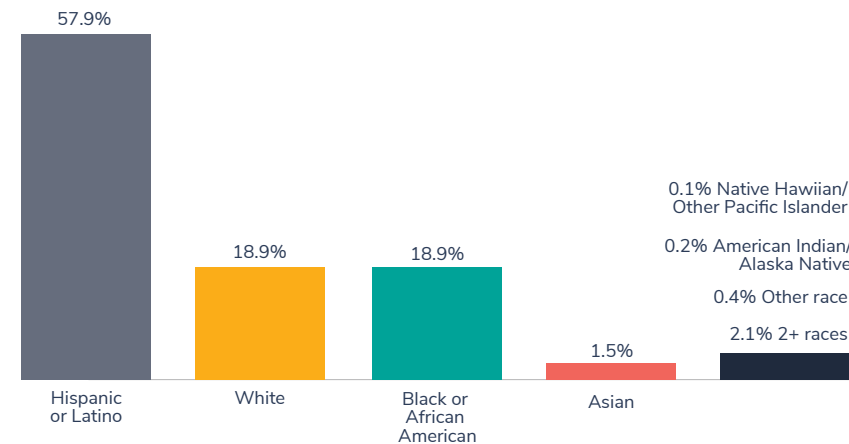
HOUSEHOLDS WITH 1 OR
MORE UNDER AGE 18 (2021)

34.8%

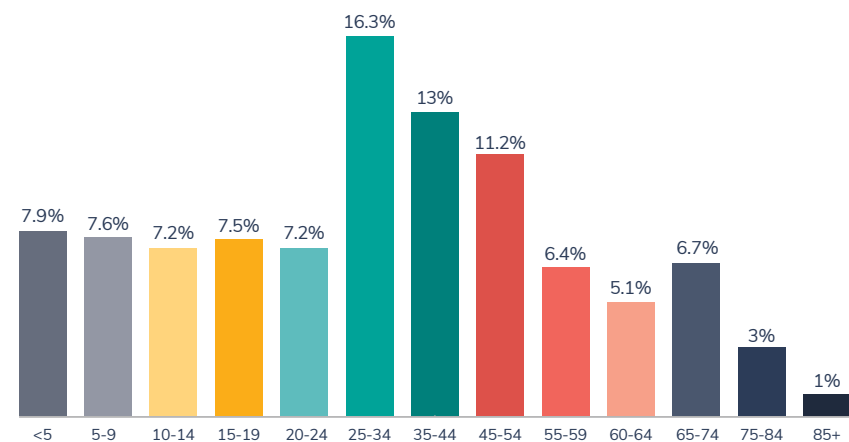
HOUSEHOLDS WITH 1 OR
MORE OVER AGE 65 (2021)

22.9%

BY RACE/ETHNICITY (2021)



BY AGE GROUP (2021)



56 SQUARE MILES

Community Centers

Claude W. Black Community Center
Copernicus Community Center
Dawson Community Center
Denver Heights Community Center
Dorie Miller Community Center
Ella Austin Community Center
Fairchild Community Center
Lincoln Community Center
Woodard Community Center

Senior Centers

District 2 Senior Center

3 Libraries

Park & Rides

Ellis Alley Park & Ride

Colleges & Universities

St. Philip's College
University of the Incarnate Word

Landmarks

Home to the largest MLK March in the nation
The Espee
Hays Street Bridge
AT&T Center & Freeman Coliseum

50 Parks

127 SA2020 Nonprofit Partners

serving district constituents

[SA2020.org/partners](https://sa2020.org/partners)

City Council District 2

PER CAPITA
INCOME (2021)

\$23,056

POPULATION LIVING
IN POVERTY (2021)

21.8%

POPULATION AGE <18
LIVING IN POVERTY
(2021)

32.3%

EMPLOYED POPULATION
(AGE 19-64) WITHOUT
HEALTH INSURANCE (2021)

24.1%

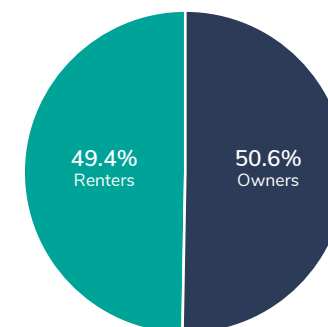
WORKERS (AGE 16+)
USING CARPOOL OR
PUBLIC TRANSIT (2021)

15.6%

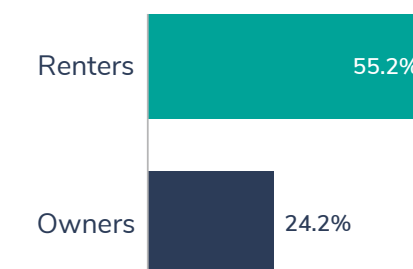
HOUSEHOLDS WITH
BROADBAND
CONNECTIONS (2021)

80.4%

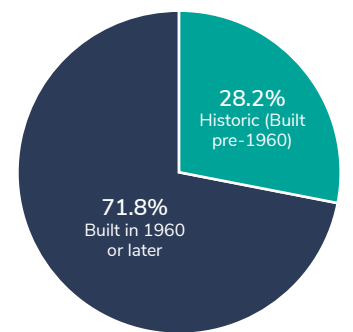
OCCUPIED UNITS
BY STATUS (2021)



HOUSING COST BURDENED
(2021)



AGE OF HOMES (2021)



MUNICIPAL ELECTION
TURNOUT (2021)

14.5%

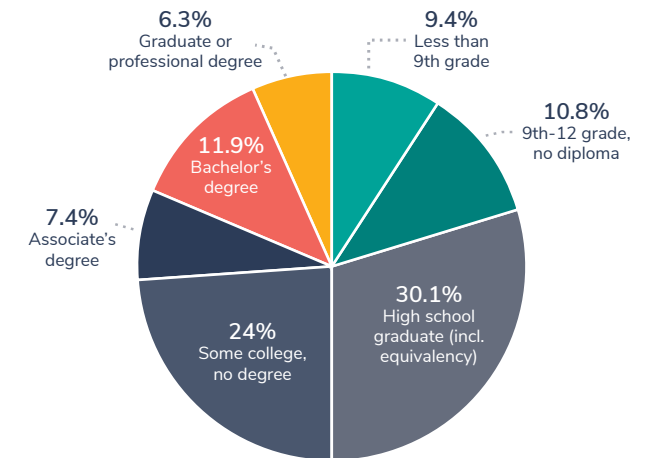
MIDTERM ELECTION
TURNOUT (2022)

36.4%

REGISTERED VOTERS
(2022)

74,236

EDUCATIONAL ATTAINMENT (AGE 25+)
(2021)



SA2020

SA2020